

# Phase I Environmental Site Assessment

**6.53-Acre Vacant Land, Sierra Highway  
Canyon Country, Santa Clarita, California**

*Prepared for:*

City of Santa Clarita



*Prepared by:*

Rincon Consultants, Inc.  
October 7, 2014



**Rincon Consultants, Inc.**

180 North Ashwood Avenue  
Ventura, California 93003

805 644 4455

FAX 644 4240

info@rinconconsultants.com

www.rinconconsultants.com

October 7, 2014  
Project 14-00816

Barbara Blankenship  
City of Santa Clarita  
23920 Valencia Boulevard, Suite 120  
Santa Clarita, CA 91355

**Subject: Phase I Environmental Site Assessment  
6.53-Acre Vacant Land, Sierra Highway  
APN 2844-003-003, 2844-005-020, 2844-005-030, and 2844-005-031  
Canyon Country, Santa Clarita, California**

Dear Ms. Blankenship:

This report presents the findings of a Phase I Environmental Site Assessment (ESA) completed by Rincon Consultants, Inc. for the 6.53-acre property located off Sierra Highway in the Canyon Country area of Santa Clarita, California. The Phase I ESA was performed in accordance with our proposal dated September 2, 2014.

The accompanying report presents our findings and provides an opinion regarding the presence of recognized environmental conditions. Our work program for this project is intended to meet the guidelines outlined in the American Society for Testing and Materials (ASTM), Standard Practice for Environmental Site Assessments: *Phase I Environmental Site Assessment Process* (ASTM Standard E-1527-13). Our scope of services, pursuant to ASTM practice, did not include any inquiries with respect to asbestos containing building materials, biological agents, cultural and historic resources, ecological resources, endangered species, health and safety, indoor air quality unrelated to releases of hazardous substances or petroleum products into the environment, industrial hygiene, lead-based paint, lead in drinking water, mold, radon, regulatory compliance, wetlands, or high voltage power lines.

Thank you for selecting Rincon for this project. If you have any questions, or if we can be of any future assistance, please contact us.

Sincerely,  
**RINCON CONSULTANTS, INC.**

A handwritten signature in blue ink, appearing to read "Sarah A. Larese".

Sarah A. Larese  
Senior Environmental Scientist

A handwritten signature in blue ink, appearing to read "Walt Hamann".

Walt Hamann, PG, CEG, CHG  
Vice President, Environmental Services

## *Table of Contents*

### *Phase I Environmental Site Assessment*

#### *6.53-Acre Vacant Land, Sierra Highway APN 2844-003-003, 2844-005-020, 2844-005-030, and 2844-005-031 Canyon Country, Santa Clarita, California*

Executive Summary .....	1
Introduction .....	3
Purpose .....	3
Scope of Services .....	4
Significant Assumptions, Limitations, Deviations, Exceptions, Special Terms, and Conditions.....	5
User Reliance .....	5
Site Description.....	5
Location .....	5
Subject Property and Vicinity General Characteristics .....	6
Descriptions of Structures, Roads, Other Improvements on the Site .....	6
User Provided Information.....	7
Records Review .....	8
Physical Setting Sources .....	8
Topography .....	8
Geology and Hydrogeology .....	8
Site Geology .....	8
Regional Groundwater Occurrence and Quality .....	9
Standard Environmental Record Sources .....	9
Subject Property.....	9
Offsite Properties.....	9
Orphan Listings .....	11
Additional Environmental Record Sources .....	11
Review of Agency Files .....	11
Nearby Properties .....	12
Upgradient Sites.....	13
Known or Suspect Contaminated Release Sites with Potential Vapor Migration.....	14
Review of State of California Division of Oil and Gas Records.....	14
Historical Use Information on the Property and the Adjoining Properties .....	15
Review of Historic Aerial Photographs .....	15
Review of City Directory Listings.....	15
Review of Fire Insurance Maps .....	15
Review of Historic Topographic Maps .....	15
Review of City of Santa Clarita Building Permit Records.....	15
Summary of Historic Uses .....	15
Subject Property .....	15
Northern Adjacent Property.....	17



Eastern Adjacent Property .....	17
Southern Adjacent Property .....	17
Western Adjacent Property .....	18
Gaps in Historical Sources .....	18
Interviews.....	19
Interview with Owner.....	19
Interview with Site Manager.....	19
Interviews with Occupants .....	19
Interviews with Local Government Officials.....	19
Interviews with Others .....	20
Site Reconnaissance .....	20
Methodology and Limiting Conditions.....	20
Current Use of the Property and Adjacent Properties .....	20
Past Use of the Property and Adjacent Properties.....	20
Current or Past Uses in the Surrounding Areas.....	21
Geologic, Hydrogeologic, Hydrologic and Topographic Conditions.....	21
General Description of Structures .....	21
Interior and Exterior Observations .....	21
Storage Tanks.....	21
Drums .....	21
Hazardous Substances and Petroleum Products.....	21
Unidentified Substance Containers .....	21
Odors.....	21
Pools of Liquid.....	21
Indications of Polychlorinated Biphenyls (PCBs).....	22
Other Conditions of Concern.....	22
Evaluation .....	22
Findings .....	22
Opinions.....	22
Conclusions .....	23
Recommendations .....	24
Deviations.....	24
References .....	24
Signatures of Environmental Professionals.....	25
Qualifications of Environmental Professionals .....	26
 Figures	
Figure 1 - Vicinity Map	
Figure 2 - Site Map	
Figure 3 - Adjacent Land Use Map	
Figures 4 and 5 - Site Photographs	
 Appendices	
Appendix 1 - Interview Documentation	
Appendix 2 - Regulatory Records Documentation	
Appendix 3 - Historical Research Documentation	



## EXECUTIVE SUMMARY

This report presents the findings of a Phase I Environmental Site Assessment (ESA) for the 6.53-acre property located off Sierra Highway in the Canyon Country area of Santa Clarita, California (Figure 1, Vicinity Map). The subject property is identified as Assessor Parcel Numbers (APNs) 2844-003-003, 2844-005-020, 2844-005-030, and 2844-005-031. The subject property is currently vacant, undeveloped land.

Rincon Consultants performed a reconnaissance of the subject property on September 24, 2014. The purpose of the reconnaissance was to observe existing subject property conditions and to obtain information indicating the presence of recognized environmental conditions in connection with the subject property. During the site reconnaissance, no structures, roads or other improvements were observed on the subject property. The use, storage or disposal of hazardous materials on the subject property was not observed during the site reconnaissance. The subject property is currently vacant, undeveloped land. The County of Los Angeles, Department of Public Works manages two drainage channels in the vicinity of the subject property:

- Sierra Highway Road Drainage is located on the subject property and enters the subject property in the northwest corner and traverses the subject property in a southerly direction. The drainage is an unlined dirt drainage. During the site reconnaissance, water was not observed in the Sierra Highway Road Drainage.
- Mint Canyon Channel is located adjacent to the east of the subject property and is not located on the subject property. The channel bisects the northern subject property parcel from the northeastern subject property parcel and then is located adjacent to the eastern property boundary. The channel is an unlined dirt-bottom channel with concrete lined sidewalls. During the site reconnaissance, a small quantity of flowing water was observed in the Mint Canyon Channel.

During the site reconnaissance, a small area of discolored soil was observed within the dry Sierra Highway Road Drainage channel on the southeastern portion of the subject property.

The subject property is located in an area that is primarily comprised of commercial and residential land uses. Properties in the vicinity of the subject property include commercial businesses, restaurants, private offices, single-family mobile homes, and apartments.

EDR was contracted to provide a database search of public lists of sites that generate, store, treat or dispose of hazardous materials or sites for which a release or incident has occurred. The EDR search was conducted for the subject property and included data from surrounding sites within a specified radius of the property. The subject property and adjacent properties were not listed in any of the databases searched by EDR. One nearby upgradient property (with respect to groundwater flow direction) located about 225 feet to the north of the subject property was listed in the HAZNET (hazardous waste) database.



Historical sources reviewed as part of the Phase I ESA include aerial photographs, topographic maps and city directories. The photos and maps reviewed indicate that the subject property was in use as follows:

- Vacant undeveloped land from at least 1900 through 1946.
- From at least 1947 through 1988 the northern parcel appears to have been developed and in use as a residence.
- From at least 1952 through at least 1975 the southern parcel appears to have been developed with at least one structure and appears to have been in use by a trucking company (as depicted in the 1952 aerial photograph, and as listed in the 1975 city directory as PAR Trucking).
- From at least 1900 through the present day the northeastern corner of the subject property (across Mint Canyon Creek) has been vacant land.
- The entire subject property has been vacant land since at least 1989.

As of the date of this Phase I ESA report, we have not received copies of building permit records for the subject property from the City of Santa Clarita, Building and Safety Department.

Based on the findings of this Phase I ESA, it is our opinion that no recognized environmental conditions (as defined by ASTM E 1527-13) were identified for the subject property. However, if the current land use (vacant, undeveloped) were to change and pending a review of the building permit records for the subject property, then the following would apply:

- If the land use were to change from vacant, undeveloped land to residential, commercial or industrial uses, or if building permit records indicate that automotive repair or chemical or fuel storage was occurring on the site, then the presence of the former trucking facility would then constitute a potential REC.
- If the land use were to change from vacant undeveloped land to residential, commercial or industrial uses, the presence of the upgradient drycleaner may constitute a potential REC.

In addition, the presence of a small area of discolored soil within the dry Sierra Highway Road Drainage channel on the southeastern portion of the subject property is considered a de minimis condition which is defined pursuant to ASTM E 1527-13 as *"a condition that generally does not present a threat to human health or the environment and that generally would not be the subject of an enforcement action if brought to the attention of appropriate governmental agencies."* Although considered de minimis, the discolored soil should be removed from the site and disposed at an accepting offsite facility.

In addition, we recommend that the City of Santa Clarita building permit records for the subject property be reviewed to determine if automotive repair or chemical or fuel storage was occurring on the site during the use of the site by a former trucking facility.



## INTRODUCTION

This report presents the findings of a Phase I ESA conducted for the 6.53-acre property located off Sierra Highway in the Canyon Country area of Santa Clarita, California. The subject property is identified as APNs 2844-003-003, 2844-005-020, 2844-005-030, and 2844-005-031. The Phase I ESA was performed by Rincon Consultants, Inc. for the City of Santa Clarita in general conformance with ASTM E 1527-13 and our proposal dated September 2, 2014. The following sections present our findings and provide our opinion as to the presence of recognized environmental site conditions.

## PURPOSE

The purpose of this Phase I ESA was to assess the environmental conditions of a property, taking into account commonly and reasonably ascertainable information and to qualify for Landowner Liability Protections under the Brownfields Amendments to CERCLA Liability.

A recognized environmental condition (REC) is defined pursuant to ASTM E 1527-13 as, *“the presence or likely presence of any hazardous substances or petroleum products in, on, or at a property: 1) due to any release to the environment; 2) under conditions indicative of a release to the environment; 3) under conditions that pose a material threat of a future release to the environment”*.

A Controlled REC is defined pursuant to ASTM E 1527-13 as, *“a recognized environmental condition resulting from a past release of hazardous substances or petroleum products that has been addressed to the satisfaction of the applicable regulatory authority (for example, as evidenced by the issuance of a no further action letter or equivalent, or meeting risk-based criteria established by regulatory authority), with hazardous substances or petroleum products allowed to remain in place subject to the implementation of required controls (for example, property use restrictions, activity and use limitations, institutional controls, or engineering controls). A condition considered by the environmental professional to be a controlled recognized environmental condition shall be listed in the findings section of the Phase I Environmental Site Assessment report, and as a recognized environmental condition in the conclusions section of the Phase I Environmental Site Assessment report”*.

A Historical REC is defined pursuant to ASTM E 1527-13 as, *“a past release of any hazardous substances or petroleum products that has occurred in connection with the property and has been addressed to the satisfaction of the applicable regulatory authority or meeting unrestricted use criteria established by regulatory authority, without subjecting the property to any required controls (for example, use restrictions, activity and use limitations, institutional controls, or engineering controls). Before calling the past release a historical recognized environmental condition, the environmental professional must determine whether the past release is a recognized environmental condition at the time the Phase I Environmental Site Assessment is conducted (for example, if there has been a change in the regulatory criteria). If the EP considers the past release to be a recognized environmental condition at the time the Phase I ESA is conducted, the condition shall be included in the conclusions section of the report as a recognized environmental condition”*.



A de minimis condition is defined pursuant to ASTM E 1527-13 as,

*“a condition that generally does not present a threat to human health or the environment and that generally would not be the subject of an enforcement action if brought to the attention of appropriate governmental agencies. Conditions determined to be de minimis conditions are not recognized environmental conditions nor controlled recognized environmental conditions”.*

## **SCOPE OF SERVICES**

The scope of services conducted for this study is outlined below:

- Perform a reconnaissance of the site to identify obvious indicators of the existence of hazardous materials.
- Observe adjacent or nearby properties from public thoroughfares in an attempt to see if such properties are likely to use, store, generate, or dispose of hazardous materials.
- Obtain and review an environmental records database search from Environmental Data Resources (EDR), Inc. to obtain information about the potential for hazardous materials to exist at the subject property or at properties located in the vicinity of the subject property.
- Review files for the subject property and immediately adjacent properties as identified in the EDR report, as applicable.
- Review the current U.S. Geological Survey (USGS) topographic map to obtain information about the subject property’s topography and uses of the subject property and properties in the vicinity of the subject property.
- Review additional pertinent record sources (e.g., California Division of Oil and Gas records, online databases of hazardous substance release sites), as necessary, to identify the presence of RECs at the subject property.
- Review reasonably ascertainable historical resources (e.g., aerial photographs, topographic maps, fire insurance maps, city directories) to assess the historical land use of the subject property and adjacent properties.
- Provide a property owner interview questionnaire to the property owner or a designated subject property representative identified to Rincon by the City of Santa Clarita.
- Provide a user interview questionnaire to a representative of the City of Santa Clarita, the user of the Phase I ESA.
- Conduct interviews with other property representatives (e.g., key site manager, occupants), as applicable.
- Review Client-provided information (e.g., previous environmental reports, title documentation), as applicable.





## **SIGNIFICANT ASSUMPTIONS, LIMITATIONS, DEVIATIONS, EXCEPTIONS, SPECIAL TERMS, AND CONDITIONS**

This work is intended to adhere to good commercial, customary, and generally accepted environmental investigation practices for similar investigations conducted at this time and in this geographic area. No guarantee or warranties, expressed or implied are provided. The findings and opinions conveyed in this report are based on findings derived from a site reconnaissance, review of an environmental database report, specified regulatory records and historical sources, and comments made by interviewees. This report is not intended as a comprehensive site characterization and should not be construed as such. Standard data sources relied upon during the completion of Phase I ESAs may vary with regard to accuracy and completeness. Although Rincon believes the data sources are reasonably reliable, Rincon cannot and does not guarantee the authenticity or reliability of the data sources it has used. Additionally, pursuant to our contract, the data sources reviewed included only those that are practically reviewable without the need for extraordinary analysis.

Rincon has not found evidence that hazardous materials or petroleum products exist at the subject property at levels likely to warrant mitigation. Rincon does not under any circumstances warrant or guarantee that not finding evidence of hazardous materials or petroleum products means that hazardous materials or petroleum products do not exist on the subject property. Additional research, including surface or subsurface sampling and analysis, can reduce the City of Santa Clarita's risks, but no techniques commonly employed can eliminate these risks altogether.

In addition, pursuant to ASTM E 1527-13 practice, our scope of services did not include any inquiries with respect to asbestos containing building materials, biological agents, cultural and historic resources, ecological resources, endangered species, health and safety, indoor air quality unrelated to release of hazardous substances or petroleum products into the environment, industrial hygiene, lead-based paint, lead in drinking water, mold, radon, regulatory compliance, wetlands, or high voltage power lines.

### **USER RELIANCE**

The City of Santa Clarita has requested this assessment and will use the assessment to provide information for the purposes of purchasing or acquiring said property. This Phase I ESA was prepared for use solely and exclusively by the City of Santa Clarita. No other use or disclosure is intended or authorized by Rincon. Also, this report is issued with the understanding that it is to be used only in its entirety. It is intended for use only by the client, and no other person or entity may rely upon the report without the express written consent of Rincon.

### **SITE DESCRIPTION**

#### **Location**

The subject property is an approximately 6.53-acre property located off of Sierra Highway in the Canyon Country area of Santa Clarita (Figure 2, Site Map). The subject property is located east of Sierra Highway, north of Soledad Canyon and west of Solamint Road.



According to the Los Angeles County Office of the Assessor, the subject property is identified as the following assessor parcel numbers (APN) and associated addresses:

- APN 2844-003-003: 18410 Sierra Highway
- APN 2844-005-020 : 18322 Sierra Highway
- APN 2844-005-030: No address identified
- APN 2844-005-031: No address identified

### **Subject Property and Vicinity General Characteristics**

The subject property is currently vacant, undeveloped land.

The subject property is located in an area that is primarily comprised of commercial and residential land uses. Properties in the vicinity of the subject property include commercial businesses, restaurants, private offices, single-family mobile homes, and apartments. The current adjacent land uses are described in Table 1 and depicted on Figure 3, Adjacent Land Use Map.

**Table 1 - Current Uses of Adjacent Properties**

<b>Area</b>	<b>Use</b>
Northern Properties	Office building (18316 Sierra Hwy)
Eastern Properties	Mint Canyon Channel followed by a mobile home park (18323 Soledad Canyon Rd) and residential apartments (across Solamint Road).
Western Properties (across Sierra Hwy)	Sierra Hwy followed by vacant land and Canyon Country Business Center (18345 Sierra Hwy)
Western Properties (east of Sierra Hwy)	Caruso II Italian Restaurant (18340 Sierra Hwy) Hair Wave (18346 Sierra Hwy) Joe's Shoe Repair (18348 Sierra Hwy) Doggie Den (18350 Sierra Hwy)
Southern Properties	Casa Vieja Restaurant (18401 Soledad Canyon Rd) Vacant Bank Building (18411 Soledad Canyon Rd) Vacant lot followed by Sierra Auto Care Inc.(18436 Sierra Highway)

### **Descriptions of Structures, Roads, Other Improvements on the Site**

The subject property is currently vacant, undeveloped land. During the site reconnaissance, no structures, roads or other improvements were observed on the subject property. The County of Los Angeles, Department of Public Works manages two drainage channels in the vicinity of the subject property:

- Sierra Highway Road Drainage is located on the subject property and enters the subject property in the northwest corner and traverses the subject property in a southerly direction. The drainage is an un-lined dirt drainage. During the site reconnaissance, water was not observed in the Sierra Highway Road Drainage.
- Mint Canyon Channel is located adjacent to the east of the subject property and is not located on the subject property. The channel bisects the northern subject property parcel from the northeastern subject property parcel and then is located adjacent to the eastern property boundary. The channel is an unlined dirt-bottom channel with concrete lined sidewalls. During the site reconnaissance, a small quantity of flowing water was observed in the channel.



A chain-link fence was noted around the perimeter of the subject property. Access to the subject property is available from a driveway on Solamint Road.

## **USER PROVIDED INFORMATION**

As described in ASTM E 1527-13 Section 6, the City of Santa Clarita was interviewed for actual knowledge pertaining to the subject property to help identify recognized environmental conditions in connection with the property. Barbara Blankenship, Acquisition Specialist with the City of Santa Clarita completed the User Questionnaire as provided by ASTM Appendix X3, prior to completion of the site reconnaissance. A copy of the completed questionnaire is included as Appendix 1.

Based on our review of the completed questionnaire, Ms. Blankenship (on behalf of the City of Santa Clarita) did not review the following sources of information, and therefore, is unaware of information regarding the following:

- recorded land title records (or judicial records, where appropriate) that identify any environmental liens filed or recorded against the property
- recorded land title records (or judicial records, where appropriate) that identify any activity and land use limitations (AULs), such as engineering controls, land use restrictions or institutional controls that are in place at the property and/or have been filed or recorded against the property under federal, tribal, state or local law
- Title Report that identifies information pertaining to environmental cleanup liens or AULs for the subject property

Based on our review of the completed questionnaire, Ms. Blankenship (on behalf of the City of Santa Clarita) is unaware of information regarding the following:

- specialized knowledge or experience related to the property or nearby properties
- reduction in value for the subject property relative to any known environmental issues
- commonly known or reasonably ascertainable information about the property that would help the environmental professional to identify conditions indicative of releases or threatened releases
- obvious indicators that point to the presence or likely presence of releases at the property
- pending, threatened, or past litigation relevant to hazardous substances or petroleum products, in, on, or from the site
- pending, threatened, or past administrative proceedings relevant to hazardous substances or petroleum products in, on, or from the site
- notice from any government entity regarding any possible violation of environmental laws or possible liability relating to hazardous substances or petroleum products

Additionally, Ms. Blankenship (on behalf of the City of Santa Clarita) indicated that the purchase price being paid for the subject property reasonably reflects the fair market value of the property, and she is not aware of a reduction in value for the subject property relative to any known environmental issues.



## RECORDS REVIEW

### PHYSICAL SETTING SOURCES

#### Topography

The current USGS topographic map (1995, Mint Canyon Quadrangle) indicates that the subject property is situated at elevation of about 1,440 feet above mean sea level. Mint Canyon intermittent stream is depicted along the southeastern and eastern border of the subject property and is located between the northern portion of the subject property and the northeastern corner of the subject property. Mint Canyon intermittent stream drains into the Santa Clara River which is depicted about one-quarter mile to the south of the subject property.

#### Geology and Hydrogeology

The site is located in the Transverse Range Geomorphic Province of California. This province is characterized by east-west trending mountains and faults. Mountain ranges within this province include the Santa Ynez, Santa Susana, Topatopa, San Gabriel, Sierra Pelona, and San Bernardino. The Transverse Range is comprised of rocks that are progressively older from west to east. East-west trending folds and faults predominate. Valleys, faults, and downwarps separate mountain ranges. Sedimentary basins within the province include the Ventura, Soledad, and Ridge Basins, and the San Fernando Valley. Santa Clarita is located within the Soledad Basin of northern Los Angeles County. The basin is bounded on the north and east by the San Andreas, Bee Canyon and Clearwater faults, on the west and south by the San Gabriel fault and on the east and south by the San Gabriel Mountains.

Geologic environments represented in the rocks found in the Transverse Range include periods of non-marine deposits (Saugus, Mint Canyon, Sespe formations), marine deposits (Pico, Repetto, Monterey, San Francisquito), volcanics (Conejo Volcanic series), and metamorphic or igneous rocks (Lowe Granodiorite, Pelona Schist, Mendenhall Gneiss).

#### Site Geology

According to the Geologic Map of the Mint Canyon Quadrangle (Dibblee, 1996), the site is underlain by surficial sediments including alluvial gravel, sand and clay of valley areas. According to the United States Department of Agriculture's Web Soil Survey, the subject property is underlain by Cortina sandy loam on the western portion of the site, Metz loamy sand on the central portion of the site, and Sandy alluvial land on the eastern portion of the site. Sandy alluvial land is mapped as being in the vicinity of the Sand Canyon Creek. According to the State of California Department of Conservation, California Geologic Survey, Index Map showing Earthquake Fault Zones Affecting Los Angeles County, the site is not located within an Alquist-Priolo Earthquake Fault Zone.



### Regional Groundwater Occurrence and Quality

According to the California Department of Water Resources, *California's Groundwater Bulletin 118 (2003)*, the subject property is located in the Santa Clara River Valley Groundwater Basin, Santa Clara River Valley East Subbasin. The Santa Clara River Valley East Subbasin is bordered on the north by the Piru Mountains, on the west by impervious rocks of the Modelo and Saugus Formations and a constriction in the alluvium (DPW 1933), on the south by the Santa Susana Mountains, and on the south and east by the Gabriel Mountains. The surface is drained by the Santa Clara River, Bouquet Creek, and Castaic Creek.

During the preparation of this Phase I ESA, we reviewed the California State Water Resources Control Board's (SWRCBs) online GeoTracker database to determine groundwater flow direction in the vicinity for the site:

- Groundwater monitoring reports for a nearby Circle-K site (former Mobil station) located at 18501 Soledad Canyon Road (about 200 feet southwest of the subject property) indicate that groundwater ranges from about 30 to 50 feet below grade, and flows to the southeast. Based on the documented groundwater flow direction, this nearby Circle-K/former Mobil site is located hydrologically cross-gradient to the subject property.

## **STANDARD ENVIRONMENTAL RECORD SOURCES**

Environmental Data Resources, Inc. (EDR) was contracted to provide a database search of public lists of sites that generate, store, treat or dispose of hazardous materials or sites for which a release or incident has occurred. The EDR search was conducted for the subject property and included data from surrounding sites within specified radii of the property. A copy of the EDR report, which specifies the ASTM search distance for each public list, is included as Appendix 2. As shown on the attached EDR report, federal, state and county lists were reviewed as part of the research effort. Please refer to Appendix 2 for a complete listing of sites reported by EDR and a description of the databases reviewed.

The Map Findings Summary, included in the EDR report, provides a summary of the databases searched, the number of reported facilities within the search radii, and whether the facility is located onsite or adjacent to the subject property. The following information is based on our review of the Map Findings Summary and the information contained in the EDR report.

### **Subject Property**

The subject property was not listed on any of the regulatory databases reviewed.

### **Offsite Properties**

Offsite properties listed by EDR fall under two general categories of databases: those reporting unauthorized releases of hazardous substances (e.g., LUST, National Priority List [a.k.a. Superfund sites], and corrective action facilities), and databases of businesses permitted to use hazardous materials or generate hazardous wastes, for which an unauthorized release has not been reported to a regulatory agency.



Rincon reviewed the EDR Radius Map and select detailed listings to evaluate their potential to impact the subject property, based on the following factors:

- Reported distance of the facility from the subject property
- The nature of the database on which the facility is listed, and/or whether the facility was listed on a database reporting unauthorized releases of hazardous materials, petroleum products, or hazardous wastes
- Reported case type (e.g., soil only, failed UST test only)
- Reported substance released (e.g., chlorinated solvents, gasoline, metals)
- Reported regulatory agency status (e.g., case closed, “no further action”)
- Location of the facility with respect to the reported groundwater flow direction (discussed in the Geology and Hydrogeology section of this report)

Several nearby facilities/properties that were interpreted by Rincon to be of potential environmental concern to the subject property, based on one or more of the factors listed above, are summarized in Table 2. In accordance with ASTM, contamination migration pathways in soil, groundwater, and soil vapor were considered in our analysis of offsite properties of potential environmental concern.

**Table 2 - EDR Listing Summary of Select Sites within One Mile of the Subject Site**

Site Name	EDR Site ID	Site Address	Distance from Subject Property (miles)	Database Reference
<b>Subject Property</b>				
The subject property was not listed in any of the environmental databases searched by EDR.				
<b>Adjacent Properties</b>				
<i>Cal Fed Bank Inc.</i>	<i>Orphan</i>	<i>18411 Soledad Canyon Rd.</i>	<i>Adjacent Property – South</i>	<i>HAZNET</i>
<b>Nearby Properties</b>				
<i>Sierra Auto Care / Sierra Lube and Tune/ All Tune and Lube</i>	<i>A1*</i>	<i>18436 Sierra Highway*</i>	<i>Less than 1/8 mile – South</i>	<i>EDR US Historic Auto Station</i>
<i>Mobil Oil Corporation Service Station # 18-KCM / Haddad Mobil Service Mini-Mart/ Faris Haddad #14-565</i>	<i>B4-B12</i>	<i>18501 Soledad Canyon Rd.</i>	<i>Less than 1/8 mile – Southwest</i>	<i>LUST, HIST UST, HIST CORTESE, Los Angeles Co. HMS, UST, SWEEPS UST, RCRA-LQG, FINDS, EDR US Historic Auto Station</i>
<b>Up-gradient Release Sites Within One Mile of the Subject Property</b>				
<i>Jim Dandy Cleaners</i>	<i>Orphan</i>	<i>18333 Dolan Road (Suite #103 and #104).</i>	<i>Less than 1/8 mile – North</i>	<i>HAZNET</i>

\* EDR plotted this facility address as adjacent to the subject property, however, based on our site reconnaissance and our review of the LA County APN map this facility address is actually located about 100 feet to the south of the subject property.

Regulatory agency information reviewed for the listings in the table above are summarized in the Additional Environmental Record Sources section of this report.



## Orphan Listings

EDR reported 20 orphan or unmapped site listings, which EDR is unable to plot due to insufficient address information. Based on Rincon's review of the limited address information or site descriptions for the orphan listings, one of the listings is interpreted to be located adjacent to the subject property:

- *Cal Fed Bank Inc. at 18411 Soledad Canyon Road* is located adjacent to the south of the subject property. The Bank site was listed on the HAZNET database. According to the EDR report, in 2001, 0.16 tons of asbestos-containing waste was removed from the Bank site and was disposed at an accepting landfill. Based on our review of the EDR report information regarding this listing and the nature of this listing (not indicative of a hazardous materials release), the listing of the Bank site in the HAZNET databases does not pose an environmental concern to the subject property.

In addition, based on Rincon's review of the limited address information for the orphan listings, one of the listings is interpreted to be located near the subject property:

- *Jim Dandy Cleaners at 18333 Dolan Road (Suite #103 and #104)* is located about 225 feet to the north of the subject property. Jim Dandy Cleaners was listed on the HAZNET database. According to the EDR report, in 1995 and 1996, 0.625 and 0.0147 tons of photochemicals/photoprocessing waste were removed from the Jim Dandy Cleaners site and was disposed at an accepting offsite facility. No other pertinent information was provided in the EDR report. Further regulatory agency information reviewed for the Jim Dandy Cleaners site is summarized in the Additional Environmental Record Sources, Review of Agency Files section of this report.

Based on Rincon's review of the limited address information or site descriptions for the orphan listings, none of the other orphan listings are located near the subject property or are expected to impact the subject property.

## ADDITIONAL ENVIRONMENTAL RECORD SOURCES

### Review of Agency Files

As a follow-up to the database search, Rincon reviewed regulatory information for facilities within the specified search radii that were interpreted to have the potential to impact the subject property, based on one or more factors previously discussed (e.g., distance, open case status, up-gradient location, soil vapor migration).

The following is a summary of our review of regulatory information obtained from review of online sources (e.g., SWRCB GeoTracker database, DTSC Envirostor database) and/or files requested from the applicable regulatory agency, as described below. Copies of selected documents reviewed are included in Appendix 2.



### Nearby Properties

Two nearby properties were listed in databases searched by EDR:

- **Former Mobil Station #18-KCM - 18501 Soledad Canyon Road:** The former Mobil Station (current Circle-K) is located about 200 feet to the southwest of the subject property. The LUST listing indicates that a release of gasoline from underground storage tanks at the former Mobil site impacted soil and groundwater beneath the former Mobil site. Based on our review of groundwater monitoring reports maintained on GeoTracker for the nearby former Mobil station, groundwater ranges from about 30 to 50 feet below grade, and flows to the southeast. Based on the documented groundwater flow direction, this nearby Circle-K/former Mobil site is located hydrologically cross-gradient to the subject property. In addition, impacted groundwater beneath the former Mobil station site appears to be defined, and is located beneath the former Mobil station site, and does not appear to be migrating offsite. An August 6, 2014 letter from the RWQCB indicates that the RWQCB has determined that the former Mobil site LUST case meets the RWQCBs "low threat criteria for a case closure". Based on the information reviewed on GeoTracker and the documented groundwater flow direction (away from the subject property), this nearby former Mobil site is not expected to be adversely affecting the subject property.
- **Sierra Auto Care/Sierra Lube and Tune/All Tune and Lube - 18436 Sierra Highway:** Sierra Auto Care is located about 100 feet to the south of the subject property. Sierra Auto Care, Sierra Lube and Tune and All Tune and Lube were identified by EDR in the EDR US Historic Auto Stations database from 1999 through 2012. The EDR US Historic Auto Stations database is defined as follows:

EDR searched selected national collections of business directories and collected listings of potential gas station/filling station/service station sites that were available to EDR researchers. EDRs review was limited to those categories of sources that might include gas station/filling station/service station establishments. The categories reviewed included, but were not limited to, gas, gas station, gasoline station, filling station, auto, automobile repair, auto service station, service station, etc. This database falls within a category of information EDR classifies as "High Risk Historical Records", or HRHR. EDR's HRHR effort presents unique and sometimes proprietary data about past sites and operations that typically create environmental concerns, but may not show up in current government records searches.

This database is not indicative of a release of hazardous materials at the auto repair facility. However, even though no hazardous material releases have been reported for this nearby site, automobile repair facilities have the potential to contaminate the soil and groundwater with petroleum hydrocarbons. However, based on the groundwater flow direction to the southeast, this nearby auto repair facility is located hydrologically downgradient of the subject property. Therefore, even if an undocumented release has occurred on this nearby auto repair facility, based on the groundwater flow direction to the southeast (away from the subject property), this nearby auto repair facility is not expected to be adversely affecting soil or groundwater beneath the subject property.





### Upgradient Sites

One nearby upgradient property was listed in one of the databases searched by EDR:

- **Jim Dandy Cleaners - 18333 Dolan Road (Suite #103 and #104):** Jim Dandy Cleaners appears to have been located about 225 feet to the north of the subject property. Jim Dandy Cleaners was listed on the HAZNET database. According to the EDR report, in 1995 and 1996, 0.625 and 0.0147 tons of photochemicals/photoprocessing waste were removed from the Jim Dandy Cleaners site and was disposed at an accepting offsite facility. No other pertinent information was provided in the EDR report. The HAZNET database is not indicative of a hazardous materials release on the specified site. Based on our review of the SWRCB online GeoTracker database and the Department of Toxic Substances Control (DTSC) online Envirostor database, the Jim Dandy facility was not listed as an unauthorized release site or clean-up site in either of these databases. Based on our review of the South Coast Air Quality Management District's (SCAQMD) publicly available online records, the following information was identified for the Jim Dandy Cleaners Facility:
  - An application in August 1989 for the operation of dry cleaning equipment (PCE) and a vapor recovery unit (compress and condense) was identified in the SCAQMD records. The permit was issued in January 1991. The permit status is identified as inactive. The status of the facility is identified as "sold".
  - A second permit application dated February 1991 for the operation of dry cleaning equipment (PCE) and a vapor recovery unit (compress and condense) was listed in the SCAQMD records, however, the application status was identified as "application cancelled". The status of the facility is identified as active.

Based on the LA County Office of the Assessor records reviewed, the building located at 18333 Dolan Road in which the Jim Dandy Cleaners was located, was constructed in 1988. Based on the SCAQMD online public records reviewed it is unclear how long the drycleaner operated at this location. Therefore, on September 30, 2014, we contacted the SCAQMD to request additional information regarding SCAQMD records for the Jim Dandy Cleaners facility. The SCAQMD representative indicated that additional records such as inspection reports are not available through their online public records search system and that to obtain copies of all of the records for the specified property, a records request should be submitted to the SCAQMD. Based on the information provided, a public records request for the Jim Dandy Cleaners property was submitted to the SCAQMD on September 30, 2014. Records provided by SCAQMD on October 2, 2014 include the following:

- an application for a permit to construct and operate a dry cleaning machine dated February 11, 1991
- A change of ownership dated request February 1991.

No additional pertinent records were provided by the SCAQMD. Although no hazardous material releases have been reported for this nearby site, dry cleaner facilities have the potential to contaminate the soil and groundwater with dry cleaning chemicals. Based on the groundwater flow direction to the southeast, this nearby dry cleaner facility is



located hydrologically cross-gradient and partially upgradient to the subject property. Therefore, if an undocumented release has occurred on this nearby dry cleaner facility, based on the groundwater flow direction to the southeast (cross-gradient and partially upgradient to the subject property), this nearby dry cleaner facility could potentially be affecting the soil or groundwater beneath the northeastern corner of the subject property.

Based on the groundwater flow direction to the southeast, there are no other EDR-listed sites located hydrologically upgradient (or northwest) of the subject property.

#### *Known or Suspect Contaminated Release Sites with Potential Vapor Migration*

The EDR report was reviewed to identify nearby known or suspect contaminated sites that have the potential for contaminated vapor originating from the nearby site to be migrating beneath the subject property. Based on the ASTM E 2600-10, *Standard Guide for Vapor Encroachment Screening on Property Involved in Real Estate Transactions*, the following minimum search distances were initially used to determine if contaminated soil vapors from a nearby known or suspect contaminated site have the potential to be migrating beneath the subject property:

- 1/10 mile (528 feet) for petroleum hydrocarbons
- 1/3 mile (1,760 feet) for other contaminants of concern (COCs)

If up-gradient known or suspect contaminated sites are located within the above referenced distances from the subject property, online resources are reviewed to determine the extent of the contaminated plume at those sites. The following describes search distances for contaminated plumes of petroleum hydrocarbons and other COCs.

#### ***Petroleum Hydrocarbons***

Based on our review of the EDR report information as indicated above, there are no adjacent or up-gradient known or suspect petroleum hydrocarbon impacted soil or groundwater plumes located within 30 feet of the subject property.

#### ***Other COCs***

Based on our review of the EDR report, there are no adjacent or up-gradient known or suspect contaminated soil or groundwater plumes located within 100 feet of the subject property.

### **Review of State of California Division of Oil and Gas Records**

A review of the Department of Conservation, Division of Oil, Gas & Geothermal Resources Online Mapping System indicates that no oil wells are located on the subject property or adjacent properties. The nearest oil well is located about 1,000 feet to the southwest of the subject property near the intersection of Shangri La Drive and Soledad Canyon Road. This well is identified as March Oil Company "Boylan 1" and was a dry hole that was abandoned and plugged in 1958. Based on the distance from the subject property, this former oil well is not expected to be adversely affecting the subject property.



## **HISTORICAL USE INFORMATION ON THE PROPERTY AND THE ADJOINING PROPERTIES**

The historic records review completed for this Phase I ESA includes aerial photographs, topographic maps, and city directories as detailed in the following sections. Table 3 provides a summary of the historical use information available for the subject property.

### **Review of Historic Aerial Photographs**

Aerial photographs from EDR's aerial photograph collection were obtained and reviewed. Copies of the aerial photographs are included in Appendix 3 (Historical Documents).

### **Review of City Directory Listings**

EDR was contracted to provide copies of city directory listings for the subject property. A copy of the EDR city directory report is included in Appendix 3.

### **Review of Fire Insurance Maps**

EDR was contracted to provide copies of fire insurance maps for the subject property. As indicated in the attached report, fire insurance maps were not available for the subject property or adjacent properties.

### **Review of Historic Topographic Maps**

Historic topographic maps from EDR's map collection were reviewed. Copies of the historic topographic maps are included in Appendix 3.

### **Review of City of Santa Clarita Building Permit Records**

Building permit records for the subject property were requested from the City of Santa Clarita Public Works, Building and Safety Department on September 30, 2014. As of the date of this report, we have not received copies of the building permit records.

### **Summary of Historic Uses**

#### *Subject Property*

Based on our review of the documents listed above and summarized in Table 3 below, it appears that the subject property was in use as follows:

- Vacant undeveloped land from at least 1900 through 1946.
- From at least 1947 through 1986 or 1988 the northern parcel appears to have been developed and in use as a residence.
- From at least 1952 through at least 1975 the southern parcel appears to have been developed with at least one structure and appears to have been in use by a trucking



company (apparent in the 1952 aerial, and listed as PAR Trucking in the 1975 city directory listing).

- From at least 1900 through the present day the northeastern corner of the subject property (across Mint Canyon Creek) has been vacant land.
- The entire subject property has been vacant land since at least 1989.

**Table 3 - Historical Use of the Subject Property**

Year	Use	Source
<b>Subject Property</b>		
1900	The subject property and adjacent properties are vacant, undeveloped land within or near Mint Canyon wash. Sierra Highway is not depicted.	Topographic Map – Fernando Quadrangle
1901	Similar to the 1901 topographic map.	Topographic Map – Southern CA Sheet 1
1946	The subject property is vacant, undeveloped land. Mint Canyon intermittent stream is depicted bordering the eastern portion of the site. Sierra Highway is depicted west of the subject property.	Topographic Map – Humphreys Quadrangle
1947	Similar to the 1946 topographic map.	Topographic Map – San Fernando Quadrangle
1947	The subject property is depicted with a small residential-type structure and unpaved driveway on the northern parcel. The southern parcel and eastern parcels (across the stream) are vacant and undeveloped.	Aerial Photograph
1952	The subject property is depicted with several small residential-type structures and several rectangular storage sheds on the northern parcel. The southern parcel is developed with a small residential- or commercial type structure with what appears to be shipping containers depicted near the structure. The eastern parcels (across the creek) are vacant and undeveloped.	Aerial Photograph
1960	The subject property is depicted with two small residential-type structures on the northern parcel. The southern parcel is depicted with one small residential- type structure. The eastern parcels (across the creek) are vacant and undeveloped.	Topographic Map - Mint Canyon Quadrangle
1968	Similar to the 1952 aerial photograph.	Aerial Photograph
1974	Similar to the 1960 topographic map.	Topographic Map - Mint Canyon Quadrangle
1975	Residence (Paul Love) - 18322 Sierra Highway (northern parcel). PAR Trucking -18410 Sierra Highway (southern parcel)	City Directory
1976	The northern parcel is depicted similar to the 1968 aerial photograph, with the addition of several small structures (storage sheds). The southern parcel and eastern parcels (across the stream) are vacant and undeveloped. What appears to be several parked vehicles are parked on the southern parcel.	Aerial Photograph
1986	Similar to the 1976 aerial photograph.	Aerial Photograph
1988	Similar to the 1974 topographic map.	Topographic Map - Mint Canyon Quadrangle
1989	The subject property is vacant land.	Aerial Photograph
1994	Similar to the 1988 topographic map.	Topographic Map - Mint Canyon Quadrangle
1994	The subject property is vacant land similar to the 1989 aerial photograph. What appears to be truck shipping container is depicted on the southwestern corner of the subject property (along Sierra Highway).	Aerial Photograph



Year	Use	Source
1995	Similar to the 1994 topographic map.	Topographic Map - Mint Canyon Quadrangle
2002	The subject property is vacant land similar to the 1994 aerial photograph.	Aerial Photograph
2005	The subject property is vacant land similar to the 2002 aerial photograph.	Aerial Photograph
2009	The subject property is vacant land similar to the 2005 aerial photograph. However, the southeastern corner of the southern parcel appears to have been paved.	Aerial Photograph
2010	The subject property is vacant land similar to the 2009 aerial photograph.	Aerial Photograph
2012	The subject property is vacant land similar to the 2010 aerial photograph.	Aerial Photograph

Northern Adjacent Property

Based on our review of the documents listed above, it appears that the northern adjacent property was vacant and undeveloped with Mint Canyon intermittent stream on the eastern portion of the property from at least 1900 through 1947. From 1952 through 1976, the northern property is depicted with one residential-type structure and associated garage/barn or shed with Mint Canyon intermittent stream redirected and bordering the eastern portion of this northern adjacent property in 1974. The northern adjacent property is developed with the existing commercial office structure (18316 Sierra Highway) in at least 1986. Farther to the north the existing commercial/retail buildings located at 18300 Sierra Highway were constructed in 1993. According to the City Directory listings, various retail stores and business offices have been located at this address from at least 1985 through 2010.

Eastern Adjacent Property

Based on our review of the documents listed above, it appears that the eastern adjacent properties were vacant and undeveloped with Mint Canyon intermittent stream on the properties from at least 1900 through 1901. From 1946 through 1960, a residential-type structure is depicted across Mint Canyon Creek, on the southern portion of this eastern adjacent property, followed by Solamint Road. The existing vacant land followed by Mint Canyon Channel followed by the mobile home park are depicted from at least 1968 through the present day on the southern portion of this eastern adjacent property. The city directories indicate Canyon Palms Mobile Home Park from at least 1975 through at least 2010. The northern portion of this eastern adjacent property is depicted as Solamint Road followed by vacant land from 1946 through 1986. The northern portion of this eastern adjacent property is depicted as Solamint Road followed by the existing residential development from at least 1989 through the present day.

Southern Adjacent Property

Based on our review of the documents listed above, it appears that the southern adjacent properties were vacant and undeveloped from at least 1900 through 1901 followed by what appears to be Soledad Canyon Road. From 1946 through 1952, a residential-type structure is on the southwestern portion of this southern adjacent property, followed by Soledad Canyon



Road. From 1968 through the present day the southeastern portion of this adjacent property (18401 Soledad Canyon Road) is depicted with the existing commercial building currently occupied by a restaurant and is identified as a restaurant or retail store in the city directories from at least 1975 through at least 2010. From 1974 through the present day the central portion of this adjacent property (18411 Soledad Canyon Road) is depicted with the existing commercial bank building and is identified as a bank in the city directories from at least 1975 through at least 1999. From 1976 through the present day the southwestern portion of this adjacent property is vacant land followed by a commercial building (18436 Sierra Highway) currently occupied by Sierra Auto Care. The additional structure with various businesses on the Sierra Auto Care lot is depicted from at least 1986 through the present day. The city directories indicate all Rite Roofing and Canyon Country Trailer at 18436 Sierra Highway in 1975, Canyon Country RV Center and other commercial office/retail businesses in 1980 and automotive repair and/or tire companies and other commercial office/retail businesses from at least 1991 through at least 2010.

#### Western Adjacent Property

Based on our review of the documents listed above, it appears that the western adjacent properties were vacant and undeveloped from at least 1900 through 1901. From 1946 through 1952, Sierra Highway is depicted followed by vacant land and residential-type structures. From 1960 through the present day, the existing structure located at 18340-18350 Sierra Highway (adjacent to the west of the northern portion of the subject property) is depicted. The city directories indicate this adjacent property has been occupied with various commercial office/retail businesses from at least 1975 through at least 2010. From 1960 through 1994, a commercial-type building is depicted across Sierra Highway to the west of the southern portion of the subject property. The city directories indicate this adjacent property was a grocery/meat market from at least 1975 through at least 1985 located at 18409 Sierra Highway. From 2002 to the present day, this is a vacant paved lot. From 1986 through the present day, the existing commercial structures located at 18345 Sierra Highway (across Sierra Highway to the west of the northern portion of the subject property) are depicted. The city directories indicate this nearby property has been occupied with various commercial office/retail businesses from at least 1985 through at least 2010.

#### **Gaps in Historical Sources**

Several gaps of greater than 5 years were identified in the historical records reviewed, however, these gaps are considered insignificant because the subject property use appears to be similar prior to and following the gap.



## **INTERVIEWS**

Rincon Consultants performed interviews regarding the subject property and surrounding areas. The purpose of the interview was to discuss current and historical subject property conditions and to obtain information indicating the presence of recognized environmental conditions in connection with the property.

### **INTERVIEW WITH OWNER**

An interview questionnaire was provided to the property owner, prior to the site reconnaissance. A copy of the completed questionnaire is included in Appendix 1. The following information is based on our review of the completed questionnaire.

- The subject property is currently vacant land.
- Kee H. Um and Samuel Kim are the current owners of the property. They obtained ownership of the subject property in March 2005.
- The former owner of the subject property was Samuel Kim.

The property owners indicated they are unaware of the presence of industrial drums, storage tanks (above or below ground), fill dirt, pits, ponds, lagoons, sumps, clarifiers, solvent degreasers, stained soil, hazardous materials or hazardous wastes on the site. The property owners indicated that they are not aware of any pending, threatened, or past litigation or administrative proceedings relevant to hazardous substances or petroleum products in, on, or from the property. In addition, they are not aware of any notice from any government entity regarding any possible violation of environmental laws or possible liability relating to hazardous substances or petroleum products.

### **INTERVIEW WITH SITE MANAGER**

A site manager was not identified to Rincon during the preparation of this Phase I ESA.

### **INTERVIEWS WITH OCCUPANTS**

Because the subject property is vacant, undeveloped land, there were no occupants.

### **INTERVIEWS WITH LOCAL GOVERNMENT OFFICIALS**

On September 30, 2014, we contacted the City of Santa Clarita Public Works, Building and Safety Department to request information regarding historic building permits records for the addresses associated with the subject property. Based on limited information that was provided from the Building and Safety representative, there appears to be old permits dating back to at least 1962 associated with the 18410 Sierra Highway address. The Building and Safety representative indicated that to obtain copies of all of the permits for the addresses associated with the subject property, an online records request should be submitted, or alternatively records can be viewed at the Building and Safety office. Based on the information provided, building permit records for the subject property were requested online through the



City of Santa Clarita website on September 30, 2014. As of the date of this report, we have not received copies of the building permit records.

In addition, on September 30, 2014, we contacted the South Coast Air Quality Management District (SCAQMD) to request information regarding SCAQMD records for the nearby upgradient former drycleaner (Jim Dandy Cleaners-18333 Dolan Road). The SCAQMD representative indicated that additional records such as inspection reports are not available through their online public records search system (FINDS) and that to obtain copies of all of the records for the specified property, a records request should be submitted to the SCAQMD. Based on the information provided, a public records request for the Jim Dandy Cleaners property was submitted to the SCAQMD on September 30, 2014. A summary of the records provided by SCAQMD on October 2, 2014 is in the Review of Agency files section of this report.

## **INTERVIEWS WITH OTHERS**

Rincon did not attempt to interview neighboring property owners or others as part of this research effort.

## **SITE RECONNAISSANCE**

Rincon Consultants performed a reconnaissance of the subject property on September 24, 2014. The purpose of the reconnaissance was to observe existing subject property conditions and to obtain information indicating the presence of recognized environmental conditions in connection with the property.

## **METHODOLOGY AND LIMITING CONDITIONS**

The site reconnaissance was conducted by 1) observing the subject property from public thoroughfares, 2) observing the adjacent properties from public thoroughfares, 3) observing the subject property from within the subject property boundaries. Because of the large size of the subject property, several east-west and north-south walking transects were completed across the subject property.

## **CURRENT USE OF THE PROPERTY AND ADJACENT PROPERTIES**

The subject property is surrounded by commercial businesses, restaurants, private offices, single-family mobile homes, and apartments as detailed in the Site Description section of this report.

## **PAST USE OF THE PROPERTY AND ADJACENT PROPERTIES**

Based on our site reconnaissance, former past uses at the subject property and adjacent properties are not readily apparent.





## **CURRENT OR PAST USES IN THE SURROUNDING AREAS**

The subject property is surrounded by residential and commercial land uses as detailed in the Site Description section of this report. Past uses of the surrounding area are not readily apparent based on the site reconnaissance.

## **GEOLOGIC, HYDROGEOLOGIC, HYDROLOGIC AND TOPOGRAPHIC CONDITIONS**

Geologic, Hydrogeologic, Hydrologic and topographic information are as previously stated in the Physical Settings Section of this report.

## **GENERAL DESCRIPTION OF STRUCTURES**

There were no onsite structures observed during the site reconnaissance.

## **INTERIOR AND EXTERIOR OBSERVATIONS**

### **Storage Tanks**

During the site reconnaissance, above-ground storage tanks or evidence of underground storage tanks were not observed.

### **Drums**

During the site reconnaissance, drums were not observed on the subject property.

### **Hazardous Substances and Petroleum Products**

No hazardous substances or petroleum products were identified at the subject property.

### **Unidentified Substance Containers**

Unidentified substance containers or unidentified containers that might contain hazardous substances were not observed during the site reconnaissance.

### **Odors**

During the site reconnaissance, Rincon did not identify any strong, pungent, or noxious odors.

### **Pools of Liquid**

During the site reconnaissance, Rincon did not identify any pools of liquid including standing surface water. In addition, sumps containing liquids likely to be hazardous substances or petroleum products were not observed.



## **Indications of Polychlorinated Biphenyls (PCBs)**

During the site reconnaissance, Rincon did not observe any onsite transformers, hydraulic equipment or other evidence of PCBs.

## **Other Conditions of Concern**

During the site reconnaissance Rincon did not note any of the following observations:

- clarifiers and sumps
- degreasers/parts washers
- pits, ponds, and lagoons
- stressed vegetation
- waste water
- wells
- septic systems/effluent disposal system

**Stained Soil**– During the site reconnaissance, Rincon observed a small area of discolored soil along the side of the Sierra Highway Road Drainage channel.

**Solid Waste/Debris**–During the site reconnaissance, Rincon observed concrete and asphalt debris deposited throughout the onsite dry Sierra Highway Road Drainage channel. During the site reconnaissance, Rincon observed miscellaneous trash and debris on the northern subject property parcel.

# **EVALUATION**

## **FINDINGS**

Known or suspect environmental conditions associated with the property include the following:

- The presence of discolored soil within the dry Sierra Highway Road Drainage channel on the southeastern portion of the subject property.
- The former use of the site by a trucking facility.
- The presence of a nearby upgradient dry cleaning facility.

## **OPINIONS**

- A. *The presence of a small area of discolored soil within the dry Sierra Highway Road Drainage channel on the southeastern portion of the subject property.* The area of discolored soil was observed to be small and the reason for the discoloration is not known. The presence of the discolored soil is considered a de minimis condition which is defined pursuant to ASTM E 1527-13 as “a condition that generally does not present a threat to human health or the environment and that generally would not be the subject of an enforcement action if



*brought to the attention of appropriate governmental agencies.” Although considered de minimis, we recommend that the discolored soil should be removed from the site and disposed at an accepting offsite facility.*

- B. *The former use of the site by a trucking facility.*** From at least 1952 through at least 1975 the southern parcel appears to have been developed with at least one structure and appears to have been in use by a trucking company (as depicted in the 1952 aerial, and as listed in the 1975 city directory listing as PAR Trucking). As of the date of this Phase I ESA report, we have not received copies of building permits for the subject property from the City of Santa Clarita, Building and Safety Department. It is not known if automotive repair was being conducted at the subject property, and the housekeeping practices of the previous trucking facility are not known. If automotive repair was being conducted at the subject property, these types of facilities have the potential to impact soil beneath the site with petroleum hydrocarbons. The presence of the former trucking facility is not considered an REC as long as the site remains vacant and undeveloped and as long as no vehicle repair or chemical or fuel storage occurred on the site. However, if the land use were to change from vacant, undeveloped land to residential, commercial or industrial uses, or if building permits indicate that automotive repair or chemical or fuel storage was occurring on the site, then the presence of the former trucking facility would then constitute a potential REC.
- C. *The presence of a nearby upgradient dry cleaning facility-*** The EDR report indicates that a dry-cleaning facility was located about 225 feet to the north of the subject property (at 18333 Dolan Way) from at least 1989 through at least 1996. Because no hazardous material releases have been reported for this nearby drycleaner site, the presence of the drycleaner site is not considered an REC. However, since dry cleaner facilities have the potential to contaminate the soil and groundwater with dry cleaning chemicals and, because this nearby dry cleaner facility is located hydrologically cross-gradient and partially upgradient to the subject property, if an undocumented release has occurred on this nearby dry cleaner facility, this nearby dry cleaner facility could potentially affect the soil or groundwater beneath the northeastern corner of the subject property. The presence of the upgradient drycleaner is not considered an REC, or potential REC as long as the site remains vacant and undeveloped. However, if the land use were to change from vacant undeveloped land to residential, commercial or industrial uses, the presence of the upgradient drycleaner would then constitute a potential REC.

## CONCLUSIONS

Rincon has performed a Phase I ESA in general conformance with the scope and limitations of ASTM E 1527-13 for the 6.53-acre property located off Sierra Highway in the Canyon Country area of Santa Clarita, California. The subject property is identified as Assessor Parcel Numbers (APNs) 2844-003-003, 2844-005-020, 2844-005-030, and 2844-005-031. This assessment has revealed no evidence of recognized environmental conditions (as defined by ASTM E 1527-13) in connection with the property. However, if the current land use (vacant, undeveloped) were to change, and pending a review of the building permits for the subject property, then the following would apply:

- If the land use were to change from vacant, undeveloped land to residential, commercial or industrial uses, or if building permits indicate that automotive repair or chemical or



fuel storage was occurring on the site, then the presence of the former trucking facility would then constitute a potential REC.

- If the land use were to change from vacant undeveloped land to residential, commercial or industrial uses, the presence of the upgradient drycleaner may constitute a potential REC.

## RECOMMENDATIONS

We recommend that the City of Santa Clarita building permit records for the subject property be reviewed to determine if automotive repair or chemical or fuel storage was occurring on the site during the use of the site by a former trucking facility.

In addition, although considered de minimis, we recommend that the discolored soil observed within the dry Sierra Highway Road Drainage channel on the southeastern portion of the subject property should be removed from the site and disposed at an accepting offsite facility.

## DEVIATIONS

A lien search was not completed as part of this assessment. Other deviations from ASTM E 1527-13 Practice were not encountered during the completion of this Phase I ESA.

## REFERENCES

The following published reference materials were used in preparation of this Phase I ESA:

Environmental database: Environmental Data Resources, Inc. (EDR) report dated September 17, 2014.

Geology: California Geologic Survey (CGS), *California Geomorphic Provinces Note 36*, December, 2002; California Department of Water Resources (DWR), *California's Groundwater Bulletin 118*, 2003; Regional Water Quality Control Board (RWQCB) online database (GeoTracker).

Groundwater: California DWR, *California's Groundwater Bulletin 118*, 2003; RWQCB online database (GeoTracker).

Topography: USGS topographic map (1995 Mint Canyon Quadrangle)

Oil and gas records: State of California, Division of Oil, Gas and Geothermal Resources website: <http://www.consrv.ca.gov/DOG/index.htm>.

Aerial photographs: Photos provided by EDR.

City directory listings: Listings provided by EDR.


Historic topographic maps: Maps provided by EDR.




## SIGNATURES OF ENVIRONMENTAL PROFESSIONALS

The qualified environmental professionals that are responsible for preparing the report include Sarah Larese and Walt Hamann. Their qualifications are summarized in the following section.

"We declare that, to the best of our professional knowledge and belief, we meet the definition of Environmental Professional as defined in 312.10 of 40 CFR 312. We have the specific qualifications based on education, training and experience to assess a property of the nature, history, and setting of the subject property. We have developed and performed appropriate inquiries in conformance with the standards and practices set forth in 40 CFR Part 312."

  
\_\_\_\_\_  
Signature  
Walt Hamann, PG, CEG, CHG  
\_\_\_\_\_  
Name

10-7-14  
\_\_\_\_\_  
Date  
Vice President  
\_\_\_\_\_  
Title

  
\_\_\_\_\_  
Signature  
Sarah A. Larese  
\_\_\_\_\_  
Name

10/7/14  
\_\_\_\_\_  
Date  
Senior Environmental Scientist  
\_\_\_\_\_  
Title



## QUALIFICATIONS OF ENVIRONMENTAL PROFESSIONALS

The environmental professionals responsible for conducting this Phase I ESA and preparing the report include Sarah Larese, Ed De La Llave and Walt Hamann. Their qualifications are summarized below.

Environmental Professional Qualifications	X2.1.1 (2) (i) - Professional Engineer or Professional Geologist License or Registration, and 3 years of full-time relevant experience	X2.1.1 (2) (ii) - Licensed or certified by the Federal Government, State, Tribe, or U.S. Territory to perform environmental inquiries	X2.1.1 (2) (iii) – Baccalaureate or Higher Degree from and accredited institution of higher education in a discipline of engineering or science and the equivalent of 5 years of full-time relevant experience	X2.1.1 (2) (iii) – Equivalent of 10 years of full-time relevant experience
Walt Hamann	PG, CHG, CEG		MS Geology	30 years
Sarah Larese			BA Environmental Studies	15 years
Ed De La Llave			BS Hydrology	5 years

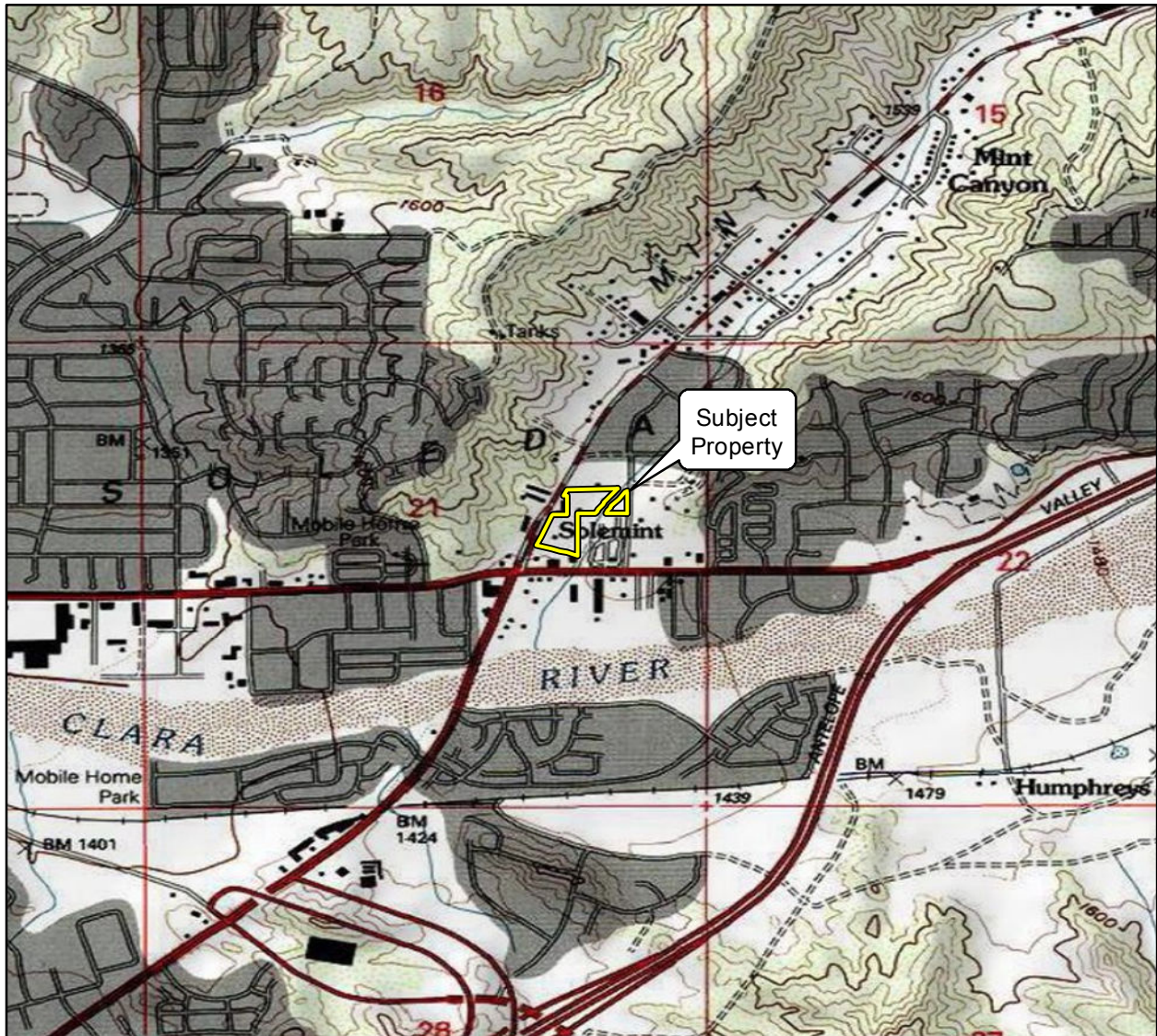
**Walt Hamann**, PG, CEG, CHG, is a Principal and Senior Geologist with Rincon Consultants. He holds a Bachelor of Arts degree in geology from the University of California, Santa Barbara and a Master of Science degree in geology from the University of California, Los Angeles. He has over 30 years of experience conducting assessment and remediation projects and has prepared or overseen the preparation of hundreds of Phase I and Phase II Environmental Site Assessments throughout California. Mr. Hamann is a Professional Geologist (#4742), Certified Engineering Geologist (#1635), and Certified Hydrogeologist (#208) with the State of California.

**Sarah A. Larese** is an Associate Environmental Scientist with Rincon Consultants. She holds a Bachelors degree in environmental studies from the University of California, Santa Barbara, California. Ms. Larese has experience in development, implementation and project management of environmental assessment and remediation projects, especially relating to underground storage tanks. Ms. Larese’s responsibilities at Rincon include implementation of Phase I and II Environmental Site Assessments as well as conducting site remediation field activities and preparation of environmental reports. She has 15 years of experience conducting research, assessment and remediation projects.

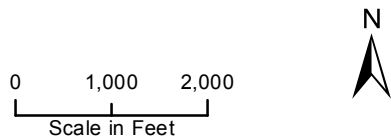
In addition, the following individuals assisted with the report preparation under the supervision of the environmental professionals responsible for conducting this Phase I ESA:

**Ed De La Llave**, QSP/D, CPSWQ, is an Environmental Scientist with Rincon Consultants. He holds a Bachelor of Science degree in Hydrology from the University of California, Santa Barbara. Mr. De La Llave supports and manages SWPPP compliance services and conducts Phase I and Phase II environmental assessments for various project assignments within the Environmental Site Assessment and Remediation Group. Mr. De La Llave is a Qualified SWPPP Practitioner and Developer (QSP/D #23668) and a Certified Professional in Storm Water Quality (CPSWQ #0890).





Imagery provided by National Geographic Society, ESRI and its licensors © 2014. The topographic representation depicted in this map may not portray all of the features currently found in the vicinity today and/or features depicted in this map may have changed since the original topographic map was assembled.



Vicinity Map

Figure 1



Imagery provided by Google and its licensors © 2014.

Site Map

Figure 2





Imagery provided by Google and its licensors © 2014.

Adjacent Land Use Map

Figure 3



**Photograph 1.** View of the subject property, facing west.



**Photograph 2.** View of the subject property, facing south.



**Photograph 3.** View of the dry Soledad Road Drainage channel located on the subject property facing north.



**Photograph 4.** View of the northeastern corner of the subject property (vacant land) and the Mint Canyon Creek channel located between the northern and northeastern subject property parcels, facing south.



**Photograph 5.** View of the subject property, facing south.



**Photograph 6.** View of the onsite dry Soledad Road Drainage channel with asphalt and concrete debris, facing north.

## Site Photographs

Figure 4




**Photograph 7.** View of the subject property and concrete debris, facing north.



**Photograph 8.** View of discolored soil on the subject property, located in the dry Soledad Road Drainage channel, facing north.



**Photograph 9.** View of one of the western adjacent properties: 18350, 18348, 18346, and 18340 Sierra Highway, facing north.



**Photograph 10.** View of western adjacent property (across Sierra Highway): vacant land and Canyon Country Business Center (18345 Sierra Highway).



**Photograph 11.** View of a southern adjacent property: Casa Vieja Restaurant (18401 Soledad Canyon Road).



**Photograph 12.** View of an eastern adjacent property: mobile home park (18323 Soledad Canyon Road).

## Site Photographs

Figure 5

# **Appendix 1**

---

*Interview Documentation*

User Questionnaire

Sierra Highway Parcels - APN 2844-003-003, 2844-005-020, 2844-005-030, and 2844-005-031, Canyon Country, Santa Clarita, California

To qualify for one of the Landowner Liability Protections (LLPs) offered by the Small Business Liability Relief and Brownfields Revitalization Act of 2001 (the "Brownfields Amendments"), the user must provide the following information to the environmental professional. Failure to conduct these inquiries could result in a determination that "all appropriate inquiries" is not complete.

We respectfully request that you fill out this form and e-mail it to Sarah Larese at Slarese@RinconConsultants.com within one week from the date of this transmittal.

1. Why is the Phase I ESA required or being performed?	Routine due diligence as part of a real property Acquisition.
2. What type of property transaction is planned? (i.e. sale, purchase, exchange, etc.)	Purchase
3. What is the entire site address?	Site has not yet been assigned a street address, it's vacant land.
4. Do you have copies of any available prior environmental site assessment reports, documents, correspondence, etc., concerning the any other knowledge or experience with the property that may be pertinent to the environmental professional (i.e. title report, previous Ph I and II ESAs, Environmental Impact Studies, etc. ).	None known.



User Questionnaire

Sierra Highway Parcels - APN 2844-003-003, 2844-005-020, 2844-005-030, and 2844-005-031, Canyon Country, Santa Clarita, California

1. Did a search of *recorded land title records* (or judicial records, where appropriate) identify any environmental liens filed or recorded against the *property*?

Please checkmark the most appropriate response:

- I have not reviewed the records and *do not know* if there are any filed or recorded environmental liens.
- I have reviewed the records, and *No, there aren't any* filed or recorded environmental liens.
- I have reviewed the records, and *Yes, there are* environmental liens. Explain:

2. Did a search of recorded land title records (or judicial records, where appropriate) identify any activity and land use limitations (AULs), such as engineering controls, land use restrictions or institutional controls that are in place at the property and/or have been filed or recorded against the property under federal, tribal, state or local law?

Please checkmark the most appropriate response:

- I have not reviewed the records and *do not know* if there are any filed/recorded AULs or any AULs in place at the site.
- I have reviewed the records, and *No, there aren't any* filed/recorded AULs or any AULs in place at the site.
- I have reviewed the records, and *Yes, there are* AULs filed, recorded, and/or in place at the site. Explain:

3. Does the Title Report provide any information pertaining to environmental cleanup liens or activity and use limitations (AULs) for the subject property?

Please checkmark the most appropriate response:

- I have not reviewed the Title Report and *do not know* if it provides environmental cleanup liens or AULs information.
- I have reviewed the Title Report, and *No, it does not* provide environmental cleanup liens or AULs information.
- I have reviewed the Title Report, and *Yes, it does provide* environmental cleanup liens or AULs information. Explain:



User Questionnaire

Sierra Highway Parcels - APN 2844-003-003, 2844-005-020, 2844-005-030, and 2844-005-031, Canyon Country, Santa Clarita, California

4. Do you have any specialized knowledge or experience related to the *property* or nearby properties? For example, are you involved in the same line of business as the current or former *occupants* of the *property* or an *adjoining property* so that you would have specialized knowledge of the chemicals and processes used by this type of business?

Please checkmark the most appropriate response:

- No, I do not* have any specialized knowledge and/or experience related to the property or nearby properties.
- Yes, I do* have specialized knowledge and/or experience related to the property or nearby properties. Explain:

5. As the user of this ESA, based on your knowledge and experience related to the property, are you aware of any information pertaining to a reduction in value for the subject property relative to any known environmental issues?

Please checkmark the most appropriate response:

- No, I do not* have any information about a reduction in property value relative to environmental issues.
- Yes, I do* have information about a reduction in property value relative to environmental issues. Explain:

6. Does the purchase price being paid for this property reasonably reflect the fair market value of the property?

Please checkmark the most appropriate response:

- Yes, I do* believe the purchase price being paid for this property reasonably reflects the fair market value of the property. Skip to question #7.
- No, I do not* believe the purchase price being paid for this property reasonably reflects the fair market value of the property. Proceed to question #6a.

- a. If you conclude that there is a difference, have you considered whether the lower purchase price is because contamination is known or believed to be present at the property? (40 CFR 312.29)

Please checkmark the most appropriate response:

- No, I have not* considered the idea that known or believed contamination at the site has caused the lower purchase price.
- Yes, I have* considered the idea that known or believed contamination at the site has caused the lower purchase price. Explain.



User Questionnaire

Sierra Highway Parcels - APN 2844-003-003, 2844-005-020, 2844-005-030, and 2844-005-031, Canyon Country, Santa Clarita, California

7. Are you aware of commonly known or reasonably ascertainable information about the property that would help the environmental professional to identify conditions indicative of releases or threatened releases? For example,

a. Do you know the past uses of the property?

I do not know.

I do know. Explain:

b. Do you know of specific chemicals are present or once were present at the property?

I do not know.

I do know. Explain:

c. Do you know of any spills or other chemical releases that have taken place at the property?

I do not know.

I do know. Explain:

d. Do you know of any environmental cleanups have taken place at the property?

I do not know.

I do know. Explain:

8. Based on your knowledge and experience related to the property are there any obvious indicators that point to the presence or likely presence of releases at the property?

Please checkmark the most appropriate response:

No, I do not know and/or do not have any experience with any obvious indicators that point to the presence or likely presence of contamination at the property.

Yes, I do know of and/or do have experience with obvious indicators that point to the presence or likely presence of contamination at the property. Explain:





User Questionnaire

Sierra Highway Parcels - APN 2844-003-003, 2844-005-020, 2844-005-030, and 2844-005-031, Canyon Country, Santa Clarita, California

9. Are you aware of any pending, threatened, or past litigation relevant to hazardous substances or petroleum products, in, on, or from the site?

- No, I am not aware of any pending, threatened, or past litigation relevant to hazardous substances or petroleum products, in, on, or from the site.
- Yes, I am aware of pending, threatened, or past litigation relevant to hazardous substances or petroleum products, in, on, or from the site. Explain:

10. Are you aware of any pending, threatened, or past administrative proceedings relevant to hazardous substances or petroleum products in, on, or from the site?

- No, I am not aware of any pending, threatened, or past administrative proceedings relevant to hazardous substances or petroleum products in, on, or from the site.
- Yes, I am aware of pending, threatened, or past administrative proceedings relevant to hazardous substances or petroleum products in, on, or from the site. Explain:

11. Are you aware of any notice from any government entity regarding any possible violation of environmental laws or possible liability relating to hazardous substances or petroleum products?

- No, I am not aware of any notice from any government entity regarding any possible violation of environmental laws or possible liability relating to hazardous substances or petroleum products.
- Yes, I am aware of a notice, or notices, from a government entity (or multiple government entities) regarding a possible violation of environmental laws or possible liability relating to hazardous substances or petroleum products. Explain:



User Questionnaire


Sierra Highway Parcels - APN 2844-003-003, 2844-005-020, 2844-005-030, and 2844-005-031, Canyon Country, Santa Clarita, California

This questionnaire was completed by (please print):

Name	Barbara Blankenship	
Title	Acquisition Specialist	
Firm	City of Santa Clarita	
Street Address	23920 Valencia Blvd, Suite 120	
City, State, Zip Code	Santa Clarita CA 91355	
Phone Number	661-286-4046	
Fax Number	661-284-1431	
What is the preparer's relationship to the property (i.e., seller, buyer, occupant, property manager, employee, agent, consultant, etc.)?	Buyer's representative.	

The preparer represents that to the best of the preparer's knowledge the above statements and facts are true and correct, and to the best of the preparer's knowledge, no material facts have been suppressed or misstated.

Signature



Date

9-19-14

Please email this form to Sarah Larese at [SLarese@RinconConsultants.com](mailto:SLarese@RinconConsultants.com). This form may also be mailed to the following address:

Rincon Consultants, Inc.,  
Attention: Sarah Larese  
180 N. Ashwood Avenue,  
Ventura, California 93003  
FAX:-644-4240



**Property Owner Interview Questionnaire**

**Sierra Highway Parcels - APN 2844-003-003, 2844-005-020, 2844-005-030, and 2844-005-031, Canyon Country, Santa Clarita, California**

This questionnaire should be completed by the current property owner or a designated representative of the current property owner. We respectfully request that you fill out and return this form (via fax **805-644-4240** or email **Sarah Larese** at [slarese@rinconconsultants.com](mailto:slarese@rinconconsultants.com) to us within one week from the date of this transmittal.

<b>1)</b>	<p><b>Was the subject property or any adjoining property ever used as:</b></p> <table style="width: 100%; border: none;"> <tr> <td style="width: 50%; vertical-align: top;"> <input type="checkbox"/> a gasoline or other fueling station  <input type="checkbox"/> a motor vehicle repair facility  <input type="checkbox"/> a commercial printing facility  <input type="checkbox"/> a dry cleaners  <input type="checkbox"/> a photo developing laboratory  <input type="checkbox"/> a metal plating facility  <input type="checkbox"/> a farm                 </td> <td style="width: 50%; vertical-align: top;"> <input type="checkbox"/> a junkyard or landfill  <input type="checkbox"/> a waste treatment, storage, disposal, processing or recycling facility  <input type="checkbox"/> a machine shop  <input type="checkbox"/> a manufacturing facility  <input type="checkbox"/> an oil production facility (including oil wells)  <input type="checkbox"/> any other industrial use                 </td> </tr> </table> <p>(please check all that apply and describe)</p>	<input type="checkbox"/> a gasoline or other fueling station <input type="checkbox"/> a motor vehicle repair facility <input type="checkbox"/> a commercial printing facility <input type="checkbox"/> a dry cleaners <input type="checkbox"/> a photo developing laboratory <input type="checkbox"/> a metal plating facility <input type="checkbox"/> a farm	<input type="checkbox"/> a junkyard or landfill <input type="checkbox"/> a waste treatment, storage, disposal, processing or recycling facility <input type="checkbox"/> a machine shop <input type="checkbox"/> a manufacturing facility <input type="checkbox"/> an oil production facility (including oil wells) <input type="checkbox"/> any other industrial use
<input type="checkbox"/> a gasoline or other fueling station <input type="checkbox"/> a motor vehicle repair facility <input type="checkbox"/> a commercial printing facility <input type="checkbox"/> a dry cleaners <input type="checkbox"/> a photo developing laboratory <input type="checkbox"/> a metal plating facility <input type="checkbox"/> a farm	<input type="checkbox"/> a junkyard or landfill <input type="checkbox"/> a waste treatment, storage, disposal, processing or recycling facility <input type="checkbox"/> a machine shop <input type="checkbox"/> a manufacturing facility <input type="checkbox"/> an oil production facility (including oil wells) <input type="checkbox"/> any other industrial use		

<b>2)</b>	<b>Please describe the current land uses of the subject property and those surrounding your property. Please indicate all businesses/companies located on property.</b>	
<b>2a</b>	<p><b>Current use of Subject Property</b> (please check all that apply)</p> <input type="checkbox"/> Commercial (retail, offices, etc.) <input type="checkbox"/> Residential (single family or apartments) <input type="checkbox"/> Industrial (manufacturing, warehousing, processing) <input checked="" type="checkbox"/> Other-Please Describe	<p>(please include a brief description of current operation)</p> <p style="text-align: center;">Vacant Land</p>
<b>2b</b>	<p><b>Current use of Northern Adjoining Properties</b> (please check all that apply)</p> <input checked="" type="checkbox"/> Commercial (retail, offices, etc.) <input checked="" type="checkbox"/> Residential (single family or apartments) <input type="checkbox"/> Industrial (manufacturing, warehousing, processing) <input type="checkbox"/> Other-Please Describe	<p>(please include a brief description of current operation)</p> <p style="text-align: center;">Retail, office apartments</p>
<b>2c</b>	<p><b>Current use of Southern Adjoining Properties</b> (please check all that apply)</p> <input checked="" type="checkbox"/> Commercial (retail, offices, etc.) <input type="checkbox"/> Residential (single family or apartments) <input type="checkbox"/> Industrial (manufacturing, warehousing, processing) <input type="checkbox"/> Other-Please Describe	<p>(please include a brief description of current operation)</p> <p style="text-align: center;">office, Restraunt</p>
<b>2d</b>	<p><b>Current use of Western Adjoining Properties</b> (please check all that apply)</p> <input type="checkbox"/> Commercial (retail, offices, etc.) <input type="checkbox"/> Residential (single family or apartments) <input type="checkbox"/> Industrial (manufacturing, warehousing, processing) <input checked="" type="checkbox"/> Other-Please Describe	<p>(please include a brief description of current operation)</p> <p style="text-align: center;">vacant land</p>
<b>2e</b>	<p><b>Current use of Eastern Adjoining Properties</b> (please check all that apply)</p> <input checked="" type="checkbox"/> Commercial (retail, offices, etc.) <input type="checkbox"/> Residential (single family or apartments) <input type="checkbox"/> Industrial (manufacturing, warehousing, processing) <input checked="" type="checkbox"/> Other-Please Describe	<p>(please include a brief description of current operation)</p> <p style="text-align: center;">Paved Road Retail Store.</p>

Property Owner Interview Questionnaire

Sierra Highway Parcels - APN 2844-003-003, 2844-005-020, 2844-005-030, and 2844-005-031, Canyon Country, Santa Clarita, California

<b>3)</b>	<b>Please describe the previous land uses of your property and those surrounding your property. Include property ownership and dates of operation if known.</b>	
<b>3a</b>	<b>Previous use of Subject Property</b> (please check all that apply) <input type="checkbox"/> Commercial (retail, offices, etc.) <input type="checkbox"/> Residential (single family or apartments) <input type="checkbox"/> Industrial (manufacturing, warehousing, processing) <input type="checkbox"/> Other-Please Describe	(please include a brief description of previous operations, former property owners, and dates of operation)  <i>VACANT Land</i>
<b>3b</b>	<b>Previous use of Northern Adjoining Properties</b> (please check all that apply) <input checked="" type="checkbox"/> Commercial (retail, offices, etc.) <input checked="" type="checkbox"/> Residential (single family or apartments) <input type="checkbox"/> Industrial (manufacturing, warehousing, processing) <input type="checkbox"/> Other-Please Describe	(please include a brief description of previous operations)  <i>Retail, office apartments</i>
<b>3c</b>	<b>Previous use of Southern Adjoining Properties</b> (please check all that apply) <input checked="" type="checkbox"/> Commercial (retail, offices, etc.) <input type="checkbox"/> Residential (single family or apartments) <input type="checkbox"/> Industrial (manufacturing, warehousing, processing) <input type="checkbox"/> Other-Please Describe	(please include a brief description of previous operations)  <i>office, restaurant</i>
<b>3d</b>	<b>Previous use of Western Adjoining Properties</b> (please check all that apply) <input type="checkbox"/> Commercial (retail, offices, etc.) <input type="checkbox"/> Residential (single family or apartments) <input type="checkbox"/> Industrial (manufacturing, warehousing, processing) <input checked="" type="checkbox"/> Other-Please Describe	(please include a brief description of previous operations)  <i>Vacant Land</i>
<b>3e</b>	<b>Previous use of Eastern Adjoining Properties</b> (please check all that apply) <input type="checkbox"/> Commercial (retail, offices, etc.) <input type="checkbox"/> Residential (single family or apartments) <input type="checkbox"/> Industrial (manufacturing, warehousing, processing) <input checked="" type="checkbox"/> Other-Please Describe	(please include a brief description of previous operations)  <i>Paved Road Retail Store</i>

<b>4a)</b>	<b>What are the addresses associated with the property?</b>	<i>18322 Sierra Hwy Santa Clarita CA 91351</i>
------------	---	--

<b>4b)</b>	<b>What are the Assessor Parcel Numbers (APNs) associated with the property?</b>	<i>2844-003-003      2844-005-030</i>	<i>2844-005-020      2844-005-031</i>
------------	--	---------------------------------------	---------------------------------------

<b>5)</b>	<b>Who is the current owner of the property?</b>	<i>KEE H. Um      60%</i>	<i>SAMUEL Kim      40%</i>
-----------	--	---------------------------	----------------------------

<b>6)</b>	<b>When did current ownership begin?</b>	<i>03/14/2005</i>
-----------	--	-------------------

Property Owner Interview Questionnaire

Sierra Highway Parcels - APN 2844-003-003, 2844-005-020, 2844-005-030, and 2844-005-031, Canyon Country, Santa Clarita, California

7)	Who is the previous owner of the property?	Samuel Kim 100%
----	--	-----------------

8)	Please indicate the property's current	
	electrical service provider -	N/A
	water service provider -	N/A
	natural gas service provider -	N/A
	sewer service provider -	N/A
	solid waste hauler -	N/A

9)	To the best of your knowledge, has your facility previously or does your facility currently store or use any of the following in individual containers larger than 5 gallons in volume or 50 gallons in the aggregate? (if yes or unknown, include how many, type, and size)	
	<input type="checkbox"/> Damaged or discarded automotive or industrial batteries	N/A
	<input type="checkbox"/> Pesticides or Herbicides	N/A
	<input type="checkbox"/> Paints	N/A
	<input type="checkbox"/> Oils or solvents	N/A
	<input type="checkbox"/> Motor vehicle fuel	N/A
	<input type="checkbox"/> Other Chemicals or hazardous substances	N/A

10)	Please indicate any wastes generated at the property.		
	Hazardous waste:	Quantity:	Disposal Method:

11)	Are there currently or to the best of your knowledge have there been previously, any industrial drums (typically 55 gallon) or sacks of chemicals located on the property?	
	<input type="checkbox"/> Yes	if Yes or Unknown, please describe
	<input checked="" type="checkbox"/> No	
<input type="checkbox"/> Unknown		

Property Owner Interview Questionnaire

Sierra Highway Parcels - APN 2844-003-003, 2844-005-020, 2844-005-030, and 2844-005-031, Canyon Country, Santa Clarita, California

12)	<b>Are there currently or to the best of your knowledge have there been previously, any evidence of fill dirt having been brought onto the property that originated from a contaminated site or that is of an unknown origin?</b>	
	<input type="checkbox"/> Yes	if Yes or Unknown, please describe
	<input checked="" type="checkbox"/> No	
	Unknown	

13)	<b>Are there currently or to the best of your knowledge have there been previously, any pits, ponds or lagoons located on the property in connection with waste treatment or waste disposal?</b>	
	<input type="checkbox"/> Yes	if Yes or Unknown, please describe
	<input checked="" type="checkbox"/> No	
	Unknown	

14)	<b>Are there currently or to the best of your knowledge have there been previously, any sumps, clarifiers, or solvent degreasers on the property?</b>	
	<input type="checkbox"/> Yes	if Yes or Unknown, please describe
	<input checked="" type="checkbox"/> No	
	Unknown	

15)	<b>Are there currently or to the best of your knowledge have there been previously, any stained soil on the property?</b>	
	<input type="checkbox"/> Yes	if Yes or Unknown, please describe
	<input checked="" type="checkbox"/> No	
	Unknown	

16)	<b>Are there currently or to the best of your knowledge have there been previously, any storage tanks (above or below ground) located on the property?</b>	
	<input type="checkbox"/> Yes	if Yes or Unknown, please describe
	<input checked="" type="checkbox"/> No	
	Unknown	

17)	<b>Are there currently or to the best of your knowledge have there been previously, any vent pipes, fill pipes, or access ways (etc.) indicating a fill pipe protruding from the ground on the property or adjacent to any structure located on the property?</b>	
	<input type="checkbox"/> Yes	if Yes or Unknown, please describe
	<input checked="" type="checkbox"/> No	
	Unknown	

Property Owner Interview Questionnaire

Sierra Highway Parcels - APN 2844-003-003, 2844-005-020, 2844-005-030, and 2844-005-031, Canyon Country, Santa Clarita, California

18)	<b>If the property is served by a private well or non-public water system, have contaminants been identified in the well or system that exceed guidelines applicable to the water system or has the well been designated as contaminated by any government agency?</b>	
	<input type="checkbox"/> Yes	if Yes or Unknown, please describe
	<input checked="" type="checkbox"/> No	
	<input type="checkbox"/> Unknown	

19)	<b>Are there currently or to the best of your knowledge have there been previously, any flooring, drains, or walls located within the facility that are stained by substances other than water, or are emitting foul odors?</b>	
	<input type="checkbox"/> Yes	if Yes or Unknown, please describe
	<input checked="" type="checkbox"/> No	
	<input type="checkbox"/> Unknown	

20)	<b>To the best of your knowledge has your facility previously or does your facility currently, discharge wastewater on or adjacent to the property other than storm water into a sanitary sewer system?</b>	
	<input type="checkbox"/> Yes	if Yes or Unknown, please describe
	<input checked="" type="checkbox"/> No	
	<input type="checkbox"/> Unknown	

21)	<b>Have any of the following ever been dumped above grade, buried and/or burned on the property? (please check all that apply and describe if possible)</b>	
	<input type="checkbox"/> hazardous substances	
	<input type="checkbox"/> petroleum products	
	<input type="checkbox"/> unidentified waste materials	
	<input type="checkbox"/> tires	
	<input type="checkbox"/> automotive or industrial batteries	
	<input type="checkbox"/> other waste materials (please describe)	

22)	<b>Are there currently or to the best of your knowledge have there been previously, a transformer, capacitor or any hydraulic equipment on the property?</b>	
	<input type="checkbox"/> Yes	if Yes or Unknown, please describe
	<input checked="" type="checkbox"/> No	
	<input type="checkbox"/> Unknown	

Property Owner Interview Questionnaire

Sierra Highway Parcels - APN 2844-003-003, 2844-005-020, 2844-005-030, and 2844-005-031, Canyon Country, Santa Clarita, California

23)	<b>Are there currently or to the best of your knowledge have there been previously any records indicating the presence of PCBs?</b>	
	<input type="checkbox"/> Yes	if Yes or Unknown, please describe
	<input checked="" type="checkbox"/> No	
<input type="checkbox"/> Unknown		

24)	<b>Are there currently or to the best of your knowledge have there been previously any records indicating the presence of pesticides or herbicides?</b>	
	<input type="checkbox"/> Yes	if Yes or Unknown, please describe
	<input checked="" type="checkbox"/> No	
<input type="checkbox"/> Unknown		

25)	<b>Do you have any knowledge of environmental liens that may have been recorded against the property or governmental notification relating to past or recurrent violations of environmental laws with respect to the property or any facility located on the property?</b>	
	<input type="checkbox"/> Yes	if Yes or Unknown, please describe
	<input checked="" type="checkbox"/> No	
<input type="checkbox"/> Unknown		

26)	<b>Do you have any knowledge of activity and use limitations (AULs) such as engineering controls, deed restrictions, land use restrictions, or institutional controls that may have been recorded against the property?</b>	
	<input type="checkbox"/> Yes	if Yes or Unknown, please describe
	<input checked="" type="checkbox"/> No	
<input type="checkbox"/> Unknown		

27)	<b>Have you been informed of the past or current existence of hazardous substances, petroleum products, or environmental violations with respect to the property or any facility located on the property?</b>	
	<input type="checkbox"/> Yes	if Yes or Unknown, please describe
	<input checked="" type="checkbox"/> No	
<input type="checkbox"/> Unknown		

28)	<b>Do you have any knowledge of any environmental site assessments of the property or facility?</b>	
	<input type="checkbox"/> Yes	if Yes or Unknown, please describe
	<input checked="" type="checkbox"/> No	
<input type="checkbox"/> Unknown		



Property Owner Interview Questionnaire

Sierra Highway Parcels - APN 2844-003-003, 2844-005-020, 2844-005-030, and 2844-005-031, Canyon Country, Santa Clarita, California

29)	Do you know of any past, threatened, or pending lawsuits or administrative proceedings concerning a release of any hazardous substances or petroleum products involving the property by any owner or occupant of the property?	
	<input type="checkbox"/> Yes	if Yes or Unknown, please describe
	<input checked="" type="checkbox"/> No	
<input type="checkbox"/> Unknown		

30)	Are there any site-specific geotechnical or geologic reports available for the subject property?	
	<input type="checkbox"/> Yes	if Yes or Unknown, please describe
	<input checked="" type="checkbox"/> No	
<input type="checkbox"/> Unknown		

This questionnaire was completed by (please print)	
Name	KEE H. UM
Title	owner
Firm	
Street Address	3298 Barnes Circle
City, State, Zip Code	Glendale, CA 91208
Phone Number	213-440-4949
Fax Number	818-240-6728
What is the Preparer's relationship to the property (i.e., owner, occupant, property manager, employee, agent, consultant, etc.) ?	owner

Copies of the completed questionnaire should be faxed, emailed (preferably) or mailed to:  
 Rincon Consultants, Inc.  
 180 North Ashwood Avenue  
 Ventura, CA 93003  
 Attention: Sarah Larese  
 Fax: (805) 644-4240  
 Email: [slarese@rinconconsultants.com](mailto:slarese@rinconconsultants.com)

Preparer represents that to the best of the preparer's knowledge the above statements and facts are true and correct and to the best of the preparer's knowledge no material facts have been suppressed or misstated.

Property Owner Interview Questionnaire

Sierra Highway Parcels - APN 2844-003-003, 2844-005-020, 2844-005-030, and 2844-005-031, Canyon Country,  
Santa Clarita, California

Signature Benjamin

Date 09/19/2014

## **Appendix 2**

---


*Regulatory Records Documentation*

**6.53-Acre Vacant Land**

18322 and 18410 Sierra Highway  
Canyon Country, CA 91387

Inquiry Number: 04068833.2r  
September 17, 2014

**The EDR Radius Map™ Report with GeoCheck®**



6 Armstrong Road, 4th floor  
Shelton, CT 06484  
Toll Free: 800.352.0050  
[www.edrnet.com](http://www.edrnet.com)

# TABLE OF CONTENTS

<u>SECTION</u>	<u>PAGE</u>
Executive Summary .....	ES1
Overview Map .....	2
Detail Map .....	3
Map Findings Summary .....	4
Map Findings .....	8
Orphan Summary .....	90
Government Records Searched/Data Currency Tracking .....	GR-1
 <b><u>GEOCHECK ADDENDUM</u></b>	
Physical Setting Source Addendum .....	A-1
Physical Setting Source Summary .....	A-2
Physical Setting SSURGO Soil Map .....	A-5
Physical Setting Source Map .....	A-12
Physical Setting Source Map Findings .....	A-14
Physical Setting Source Records Searched .....	PSGR-1

***Thank you for your business.***  
Please contact EDR at 1-800-352-0050  
with any questions or comments.

### Disclaimer - Copyright and Trademark Notice

This Report contains certain information obtained from a variety of public and other sources reasonably available to Environmental Data Resources, Inc. It cannot be concluded from this Report that coverage information for the target and surrounding properties does not exist from other sources. **NO WARRANTY EXPRESSED OR IMPLIED, IS MADE WHATSOEVER IN CONNECTION WITH THIS REPORT. ENVIRONMENTAL DATA RESOURCES, INC. SPECIFICALLY DISCLAIMS THE MAKING OF ANY SUCH WARRANTIES, INCLUDING WITHOUT LIMITATION, MERCHANTABILITY OR FITNESS FOR A PARTICULAR USE OR PURPOSE. ALL RISK IS ASSUMED BY THE USER. IN NO EVENT SHALL ENVIRONMENTAL DATA RESOURCES, INC. BE LIABLE TO ANYONE, WHETHER ARISING OUT OF ERRORS OR OMISSIONS, NEGLIGENCE, ACCIDENT OR ANY OTHER CAUSE, FOR ANY LOSS OF DAMAGE, INCLUDING, WITHOUT LIMITATION, SPECIAL, INCIDENTAL, CONSEQUENTIAL, OR EXEMPLARY DAMAGES. ANY LIABILITY ON THE PART OF ENVIRONMENTAL DATA RESOURCES, INC. IS STRICTLY LIMITED TO A REFUND OF THE AMOUNT PAID FOR THIS REPORT.** Purchaser accepts this Report "AS IS". Any analyses, estimates, ratings, environmental risk levels or risk codes provided in this Report are provided for illustrative purposes only, and are not intended to provide, nor should they be interpreted as providing any facts regarding, or prediction or forecast of, any environmental risk for any property. Only a Phase I Environmental Site Assessment performed by an environmental professional can provide information regarding the environmental risk for any property. Additionally, the information provided in this Report is not to be construed as legal advice.

Copyright 2014 by Environmental Data Resources, Inc. All rights reserved. Reproduction in any media or format, in whole or in part, of any report or map of Environmental Data Resources, Inc., or its affiliates, is prohibited without prior written permission.

EDR and its logos (including Sanborn and Sanborn Map) are trademarks of Environmental Data Resources, Inc. or its affiliates. All other trademarks used herein are the property of their respective owners.

## EXECUTIVE SUMMARY

A search of available environmental records was conducted by Environmental Data Resources, Inc (EDR). The report was designed to assist parties seeking to meet the search requirements of EPA's Standards and Practices for All Appropriate Inquiries (40 CFR Part 312), the ASTM Standard Practice for Environmental Site Assessments (E 1527-13) or custom requirements developed for the evaluation of environmental risk associated with a parcel of real estate.

### TARGET PROPERTY INFORMATION

#### ADDRESS

18322 AND 18410 SIERRA HIGHWAY  
CANYON COUNTRY, CA 91387

#### COORDINATES

Latitude (North): 34.4182000 - 34° 25' 5.52"  
Longitude (West): 118.4541000 - 118° 27' 14.76"  
Universal Transverse Mercator: Zone 11  
UTM X (Meters): 366370.4  
UTM Y (Meters): 3809289.5  
Elevation: 1455 ft. above sea level

### USGS TOPOGRAPHIC MAP ASSOCIATED WITH TARGET PROPERTY

Target Property Map: 34118-D4 MINT CANYON, CA  
Most Recent Revision: 1994

### AERIAL PHOTOGRAPHY IN THIS REPORT

Portions of Photo from: 20120428  
Source: USDA

### TARGET PROPERTY SEARCH RESULTS

The target property was not listed in any of the databases searched by EDR.

### DATABASES WITH NO MAPPED SITES

No mapped sites were found in EDR's search of available ("reasonably ascertainable ") government records either on the target property or within the search radius around the target property for the following databases:

### STANDARD ENVIRONMENTAL RECORDS

#### *Federal NPL site list*

NPL..... National Priority List

## EXECUTIVE SUMMARY

Proposed NPL..... Proposed National Priority List Sites  
NPL LIENS..... Federal Superfund Liens

### ***Federal Delisted NPL site list***

Delisted NPL..... National Priority List Deletions

### ***Federal CERCLIS list***

CERCLIS..... Comprehensive Environmental Response, Compensation, and Liability Information System  
FEDERAL FACILITY..... Federal Facility Site Information listing

### ***Federal CERCLIS NFRAP site List***

CERC-NFRAP..... CERCLIS No Further Remedial Action Planned

### ***Federal RCRA CORRACTS facilities list***

CORRACTS..... Corrective Action Report

### ***Federal RCRA non-CORRACTS TSD facilities list***

RCRA-TSDF..... RCRA - Treatment, Storage and Disposal

### ***Federal RCRA generators list***

RCRA-CESQG..... RCRA - Conditionally Exempt Small Quantity Generator

### ***Federal institutional controls / engineering controls registries***

US ENG CONTROLS..... Engineering Controls Sites List  
US INST CONTROL..... Sites with Institutional Controls  
LUCIS..... Land Use Control Information System

### ***Federal ERNS list***

ERNS..... Emergency Response Notification System

### ***State- and tribal - equivalent NPL***

RESPONSE..... State Response Sites

### ***State and tribal leaking storage tank lists***

INDIAN LUST..... Leaking Underground Storage Tanks on Indian Land

### ***State and tribal registered storage tank lists***

AST..... Aboveground Petroleum Storage Tank Facilities  
INDIAN UST..... Underground Storage Tanks on Indian Land  
FEMA UST..... Underground Storage Tank Listing

### ***State and tribal voluntary cleanup sites***

VCP..... Voluntary Cleanup Program Properties

## EXECUTIVE SUMMARY

INDIAN VCP..... Voluntary Cleanup Priority Listing

### **ADDITIONAL ENVIRONMENTAL RECORDS**

#### ***Local Brownfield lists***

US BROWNFIELDS..... A Listing of Brownfields Sites

#### ***Local Lists of Landfill / Solid Waste Disposal Sites***

ODI..... Open Dump Inventory  
DEBRIS REGION 9..... Torres Martinez Reservation Illegal Dump Site Locations  
HAULERS..... Registered Waste Tire Haulers Listing  
INDIAN ODI..... Report on the Status of Open Dumps on Indian Lands  
WMUDS/SWAT..... Waste Management Unit Database

#### ***Local Lists of Hazardous waste / Contaminated Sites***

US CDL..... Clandestine Drug Labs  
HIST Cal-Sites..... Historical Calsites Database  
SCH..... School Property Evaluation Program  
Toxic Pits..... Toxic Pits Cleanup Act Sites  
AOCONCERN..... San Gabriel Valley Areas of Concern  
CDL..... Clandestine Drug Labs  
US HIST CDL..... National Clandestine Laboratory Register

#### ***Local Lists of Registered Storage Tanks***

CA FID UST..... Facility Inventory Database

#### ***Local Land Records***

LIENS 2..... CERCLA Lien Information  
LIENS..... Environmental Liens Listing  
DEED..... Deed Restriction Listing

#### ***Records of Emergency Release Reports***

HMIRS..... Hazardous Materials Information Reporting System  
CHMIRS..... California Hazardous Material Incident Report System  
LDS..... Land Disposal Sites Listing  
MCS..... Military Cleanup Sites Listing  
SPILLS 90..... SPILLS 90 data from FirstSearch

#### ***Other Ascertainable Records***

DOT OPS..... Incident and Accident Data  
DOD..... Department of Defense Sites  
FUDS..... Formerly Used Defense Sites  
CONSENT..... Superfund (CERCLA) Consent Decrees  
ROD..... Records Of Decision  
UMTRA..... Uranium Mill Tailings Sites  
US MINES..... Mines Master Index File  
TRIS..... Toxic Chemical Release Inventory System



## EXECUTIVE SUMMARY

TSCA.....	Toxic Substances Control Act
FTTS.....	FIFRA/ TSCA Tracking System - FIFRA (Federal Insecticide, Fungicide, & Rodenticide Act)/TSCA (Toxic Substances Control Act)
HIST FTTS.....	FIFRA/TSCA Tracking System Administrative Case Listing
SSTS.....	Section 7 Tracking Systems
ICIS.....	Integrated Compliance Information System
PADS.....	PCB Activity Database System
MLTS.....	Material Licensing Tracking System
RADINFO.....	Radiation Information Database
FINDS.....	Facility Index System/Facility Registry System
RAATS.....	RCRA Administrative Action Tracking System
RMP.....	Risk Management Plans
CA BOND EXP. PLAN.....	Bond Expenditure Plan
UIC.....	UIC Listing
NPDES.....	NPDES Permits Listing
Cortese.....	"Cortese" Hazardous Waste & Substances Sites List
CUPA Listings.....	CUPA Resources List
Notify 65.....	Proposition 65 Records
LA Co. Site Mitigation.....	Site Mitigation List
LOS ANGELES CO. HMS.....	HMS: Street Number List
WIP.....	Well Investigation Program Case List
ENF.....	Enforcement Action Listing
HAZNET.....	Facility and Manifest Data
EMI.....	Emissions Inventory Data
INDIAN RESERV.....	Indian Reservations
SCRD DRYCLEANERS.....	State Coalition for Remediation of Drycleaners Listing
US AIRS.....	Aerometric Information Retrieval System Facility Subsystem
PRP.....	Potentially Responsible Parties
COAL ASH EPA.....	Coal Combustion Residues Surface Impoundments List
PROC.....	Certified Processors Database
PCB TRANSFORMER.....	PCB Transformer Registration Database
LEAD SMELTERS.....	Lead Smelter Sites
EPA WATCH LIST.....	EPA WATCH LIST
2020 COR ACTION.....	2020 Corrective Action Program List
WDS.....	Waste Discharge System
US FIN ASSUR.....	Financial Assurance Information
MWMP.....	Medical Waste Management Program Listing
COAL ASH DOE.....	Steam-Electric Plant Operation Data
HWT.....	Registered Hazardous Waste Transporter Database
HWP.....	EnviroStor Permitted Facilities Listing
Financial Assurance.....	Financial Assurance Information Listing

### EDR HIGH RISK HISTORICAL RECORDS

#### ***EDR Exclusive Records***

EDR MGP..... EDR Proprietary Manufactured Gas Plants

### EDR RECOVERED GOVERNMENT ARCHIVES

#### ***Exclusive Recovered Govt. Archives***

RGA LF..... Recovered Government Archive Solid Waste Facilities List

## EXECUTIVE SUMMARY

RGA LUST..... Recovered Government Archive Leaking Underground Storage Tank

### SURROUNDING SITES: SEARCH RESULTS

Surrounding sites were identified in the following databases.

Elevations have been determined from the USGS Digital Elevation Model and should be evaluated on a relative (not an absolute) basis. Relative elevation information between sites of close proximity should be field verified. Sites with an elevation equal to or higher than the target property have been differentiated below from sites with an elevation lower than the target property.

Page numbers and map identification numbers refer to the EDR Radius Map report where detailed data on individual sites can be reviewed.

Sites listed in ***bold italics*** are in multiple databases.

Unmappable (orphan) sites are not considered in the foregoing analysis.

### STANDARD ENVIRONMENTAL RECORDS

#### ***Federal RCRA generators list***

RCRA-LQG: RCRAInfo is EPA's comprehensive information system, providing access to data supporting the Resource Conservation and Recovery Act (RCRA) of 1976 and the Hazardous and Solid Waste Amendments (HSWA) of 1984. The database includes selective information on sites which generate, transport, store, treat and/or dispose of hazardous waste as defined by the Resource Conservation and Recovery Act (RCRA). Large quantity generators (LQGs) generate over 1,000 kilograms (kg) of hazardous waste, or over 1 kg of acutely hazardous waste per month.

A review of the RCRA-LQG list, as provided by EDR, and dated 03/11/2014 has revealed that there is 1 RCRA-LQG site within approximately 0.25 miles of the target property.

<u>Lower Elevation</u>	<u>Address</u>	<u>Direction / Distance</u>	<u>Map ID</u>	<u>Page</u>
<b><i>EXXON MOBIL OIL CORP</i></b>	<b><i>18501 SOLEDAD CANYON RD SW 0 - 1/8 (0.062 mi.)</i></b>		<b><i>B10</i></b>	<b><i>25</i></b>

RCRA-SQG: RCRAInfo is EPA's comprehensive information system, providing access to data supporting the Resource Conservation and Recovery Act (RCRA) of 1976 and the Hazardous and Solid Waste Amendments (HSWA) of 1984. The database includes selective information on sites which generate, transport, store, treat and/or dispose of hazardous waste as defined by the Resource Conservation and Recovery Act (RCRA). Small quantity generators (SQGs) generate between 100 kg and 1,000 kg of hazardous waste per month.

A review of the RCRA-SQG list, as provided by EDR, and dated 03/11/2014 has revealed that there are 7 RCRA-SQG sites within approximately 0.25 miles of the target property.

<u>Lower Elevation</u>	<u>Address</u>	<u>Direction / Distance</u>	<u>Map ID</u>	<u>Page</u>
<b><i>1-HR SPEEDY PHOTO LAB</i></b>	<b><i>18520 W SOLEDAD CANYON</i></b>	<b><i>SW 0 - 1/8 (0.092 mi.)</i></b>	<b><i>B19</i></b>	<b><i>30</i></b>
<b><i>SIERRA CLEANERS</i></b>	<b><i>27582 SIERRA HWY</i></b>	<b><i>SW 0 - 1/8 (0.099 mi.)</i></b>	<b><i>B20</i></b>	<b><i>31</i></b>
<b><i>DRY CLEAN EXPRESS</i></b>	<b><i>18557 SOLEDAD CANYON RD SW 0 - 1/8 (0.121 mi.)</i></b>		<b><i>D27</i></b>	<b><i>41</i></b>
<b><i>PHOTO CLUB</i></b>	<b><i>18561 SOLEDAD CYN RD</i></b>	<b><i>SW 1/8 - 1/4 (0.126 mi.)</i></b>	<b><i>D28</i></b>	<b><i>44</i></b>
<b><i>DRY CLEAN EXPRESS</i></b>	<b><i>18556 SOLEDAD CANYON RD</i></b>	<b><i>SW 1/8 - 1/4 (0.131 mi.)</i></b>	<b><i>D30</i></b>	<b><i>46</i></b>
<b><i>CANYON MOTORS</i></b>	<b><i>18230 SOLEDAD CYN RD</i></b>	<b><i>SE 1/8 - 1/4 (0.158 mi.)</i></b>	<b><i>E32</i></b>	<b><i>48</i></b>
<b><i>PACIFIC BELL-C/O D. ALLEN KC14</i></b>	<b><i>18211 SOLEDAD CANYON RO</i></b>	<b><i>ESE 1/8 - 1/4 (0.166 mi.)</i></b>	<b><i>E41</i></b>	<b><i>62</i></b>

## EXECUTIVE SUMMARY

### **State- and tribal - equivalent CERCLIS**

ENVIROSTOR: The Department of Toxic Substances Control's (DTSC's) Site Mitigation and Brownfields Reuse Program's (SMBRP's) EnviroStor database identifies sites that have known contamination or sites for which there may be reasons to investigate further. The database includes the following site types: Federal Superfund sites (National Priorities List (NPL)); State Response, including Military Facilities and State Superfund; Voluntary Cleanup; and School sites. EnviroStor provides similar information to the information that was available in CalSites, and provides additional site information, including, but not limited to, identification of formerly-contaminated properties that have been released for reuse, properties where environmental deed restrictions have been recorded to prevent inappropriate land uses, and risk characterization information that is used to assess potential impacts to public health and the environment at contaminated sites.

A review of the ENVIROSTOR list, as provided by EDR, and dated 06/05/2014 has revealed that there are 2 ENVIROSTOR sites within approximately 1 mile of the target property.

<u>Equal/Higher Elevation</u>	<u>Address</u>	<u>Direction / Distance</u>	<u>Map ID</u>	<u>Page</u>
<b>GOLDEN VALLEY RANCH SCHOOL</b> Status: No Further Action	<b>EAST OF 14 FREEWAY/NORT NE 1/2 - 1 (0.505 mi.)</b>		<b>58</b>	<b>84</b>

<u>Lower Elevation</u>	<u>Address</u>	<u>Direction / Distance</u>	<u>Map ID</u>	<u>Page</u>
<b>SOLEDAD CLEANERS</b> Status: Refer: 1248 Local Agency	<b>18344 1/2 SOLEDAD CANYO</b>	<b>SSE 0 - 1/8 (0.065 mi.)</b>	<b>A13</b>	<b>27</b>

### **State and tribal landfill and/or solid waste disposal site lists**

SWF/LF: The Solid Waste Facilities/Landfill Sites records typically contain an inventory of solid waste disposal facilities or landfills in a particular state. The data come from the Integrated Waste Management Board's Solid Waste Information System (SWIS) database.

A review of the SWF/LF list, as provided by EDR, and dated 05/19/2014 has revealed that there are 2 SWF/LF sites within approximately 0.5 miles of the target property.

<u>Equal/Higher Elevation</u>	<u>Address</u>	<u>Direction / Distance</u>	<u>Map ID</u>	<u>Page</u>
LA COUNTY PUBLIC WORKS ROAD MA <b>SEE 008009-110717 (DEST)</b>	17931 SIERRA HIGHWAY <b>17931 SIERRA HWY</b>	NNE 1/4 - 1/2 (0.453 mi.) <b>NNE 1/4 - 1/2 (0.455 mi.)</b>	J56 <b>J57</b>	82 <b>83</b>

### **State and tribal leaking storage tank lists**

LUST: The Leaking Underground Storage Tank Incident Reports contain an inventory of reported leaking underground storage tank incidents. The data come from the State Water Resources Control Board Leaking Underground Storage Tank Information System.

A review of the LUST list, as provided by EDR, and dated 07/30/2014 has revealed that there are 8 LUST sites within approximately 0.5 miles of the target property.

<u>Equal/Higher Elevation</u>	<u>Address</u>	<u>Direction / Distance</u>	<u>Map ID</u>	<u>Page</u>
<b>K &amp; D AUTOMOTIVE</b> Status: Completed - Case Closed	<b>18009 SIERRA HWY N</b>	<b>NNE 1/4 - 1/2 (0.323 mi.)</b>	<b>51</b>	<b>68</b>

## EXECUTIVE SUMMARY

<u>Equal/Higher Elevation</u>	<u>Address</u>	<u>Direction / Distance</u>	<u>Map ID</u>	<u>Page</u>
LA CO DPW ROAD RD 553 Status: Completed - Case Closed	17931 W SIERRA HWY	NNE 1/4 - 1/2 (0.453 mi.)	J55	81

<u>Lower Elevation</u>	<u>Address</u>	<u>Direction / Distance</u>	<u>Map ID</u>	<u>Page</u>
<b>FARIS HADDAD #14-565</b> Status: Open - Verification Monitoring	<b>18501 SOLEDAD CANYON RD SW 0 - 1/8 (0.062 mi.)</b>		<b>B5</b>	<b>10</b>
<b>MOBIL #18-KCM</b> LA CO FD FIRE STATION #107 Status: Open - Site Assessment	<b>18501 SOLEDAD CANYON RD SW 0 - 1/8 (0.062 mi.)</b> 18239 SOLEDAD CANYON RD ESE 0 - 1/8 (0.106 mi.)		<b>B7</b> C22	<b>20</b> 35
WATER WHEEL CAR WASH Status: Completed - Case Closed	27567 SIERRA HWY N	SSW 1/8 - 1/4 (0.159 mi.)	F34	51
TEXACO SERVICE STATION (FORMER TEXACO) Status: Completed - Case Closed	18727 SOLEDAD CANYON RD WSW 1/4 - 1/2 (0.389 mi.) 18727 SOLEDAD CANYON RD WSW 1/4 - 1/2 (0.389 mi.)		I52 I54	71 73

SLIC: SLIC Region comes from the California Regional Water Quality Control Board.

A review of the SLIC list, as provided by EDR, and dated 07/30/2014 has revealed that there is 1 SLIC site within approximately 0.5 miles of the target property.

<u>Equal/Higher Elevation</u>	<u>Address</u>	<u>Direction / Distance</u>	<u>Map ID</u>	<u>Page</u>
CANYON COUNTRY GAS STATION Facility Status: Completed - Case Closed	18003 SOLEDAD CANYON RD ESE 1/4 - 1/2 (0.308 mi.)		50	68

### ***State and tribal registered storage tank lists***

UST: The Underground Storage Tank database contains registered USTs. USTs are regulated under Subtitle I of the Resource Conservation and Recovery Act (RCRA). The data come from the State Water Resources Control Board's Hazardous Substance Storage Container Database.

A review of the UST list, as provided by EDR, and dated 07/30/2014 has revealed that there are 3 UST sites within approximately 0.25 miles of the target property.

<u>Lower Elevation</u>	<u>Address</u>	<u>Direction / Distance</u>	<u>Map ID</u>	<u>Page</u>
MOBIL OIL CORP S/S #18-KCM	18501 SOLEDAD CANYON RD SW 0 - 1/8 (0.062 mi.)		B8	22
WATER WHEEL CAR WASH	27567 SIERRA HWY	SW 1/8 - 1/4 (0.161 mi.)	F36	57
PACIFIC BELL SLMNCA11/KC146	18211 SOLEDAD CANYON RD ESE 1/8 - 1/4 (0.166 mi.)		E42	63

### **ADDITIONAL ENVIRONMENTAL RECORDS**

#### ***Local Lists of Landfill / Solid Waste Disposal Sites***

SWRCY: A listing of recycling facilities in California.

A review of the SWRCY list, as provided by EDR, and dated 06/16/2014 has revealed that there is 1

## EXECUTIVE SUMMARY

SWRCY site within approximately 0.5 miles of the target property.

<u>Lower Elevation</u>	<u>Address</u>	<u>Direction / Distance</u>	<u>Map ID</u>	<u>Page</u>
CANYON RECYCLING	18366 1/2 SOLEDAD CANYO	SSE 0 - 1/8 (0.049 mi.)	A3	9

### **Local Lists of Registered Storage Tanks**

HIST UST: Historical UST Registered Database.

A review of the HIST UST list, as provided by EDR, and dated 10/15/1990 has revealed that there are 4 HIST UST sites within approximately 0.25 miles of the target property.

<u>Lower Elevation</u>	<u>Address</u>	<u>Direction / Distance</u>	<u>Map ID</u>	<u>Page</u>
<b>FARIS HADDAD #14-565</b>	<b>18501 SOLEDAD CANYON RD</b>	<b>SW 0 - 1/8 (0.062 mi.)</b>	<b>B5</b>	<b>10</b>
FIRE STATION #107	18239 SOLEDAD CANYON RD	ESE 0 - 1/8 (0.106 mi.)	C23	39
WATER WHEEL CAR WASH	27567 SIERRA HWY	SW 1/8 - 1/4 (0.161 mi.)	F37	58
<b>PACIFIC BELL (KC-146)</b>	<b>18211 SOLEDAD CANYON</b>	<b>ESE 1/8 - 1/4 (0.202 mi.)</b>	<b>G45</b>	<b>65</b>

SWEEPS UST: Statewide Environmental Evaluation and Planning System. This underground storage tank listing was updated and maintained by a company contacted by the SWRCB in the early 1990's. The listing is no longer updated or maintained. The local agency is the contact for more information on a site on the SWEEPS list.

A review of the SWEEPS UST list, as provided by EDR, and dated 06/01/1994 has revealed that there are 4 SWEEPS UST sites within approximately 0.25 miles of the target property.

<u>Lower Elevation</u>	<u>Address</u>	<u>Direction / Distance</u>	<u>Map ID</u>	<u>Page</u>
MOBIL OIL CORP SS 11KCM	18501 W SOLEDAD CANYON	SW 0 - 1/8 (0.062 mi.)	B9	22
<b>LA COUNTY FIRE STATION #107</b>	<b>18239 W SOLEDAD CANYON</b>	<b>ESE 0 - 1/8 (0.106 mi.)</b>	<b>C25</b>	<b>39</b>
WATER WHEEL CAR WASH	27565 N SIERRA HWY	SSW 1/8 - 1/4 (0.164 mi.)	F39	59
PACIFIC BELL	18211 SOLEDAD CANYON RD	ESE 1/8 - 1/4 (0.167 mi.)	E43	63

### **Other Ascertainable Records**

RCRA NonGen / NLR: RCRAInfo is EPA's comprehensive information system, providing access to data supporting the Resource Conservation and Recovery Act (RCRA) of 1976 and the Hazardous and Solid Waste Amendments (HSWA) of 1984. The database includes selective information on sites which generate, transport, store, treat and/or dispose of hazardous waste as defined by the Resource Conservation and Recovery Act (RCRA). Non-Generators do not presently generate hazardous waste.

A review of the RCRA NonGen / NLR list, as provided by EDR, and dated 03/11/2014 has revealed that there is 1 RCRA NonGen / NLR site within approximately 0.25 miles of the target property.

<u>Lower Elevation</u>	<u>Address</u>	<u>Direction / Distance</u>	<u>Map ID</u>	<u>Page</u>
COOKE BOYS TRUCKIN	18145 SOLEDAD CANYON	ESE 1/8 - 1/4 (0.190 mi.)	G44	64

## EXECUTIVE SUMMARY

HIST CORTESE: The sites for the list are designated by the State Water Resource Control Board [LUST], the Integrated Waste Board [SWF/LS], and the Department of Toxic Substances Control [CALSTATES]. This listing is no longer updated by the state agency.

A review of the HIST CORTESE list, as provided by EDR, and dated 04/01/2001 has revealed that there are 4 HIST CORTESE sites within approximately 0.5 miles of the target property.

<u>Lower Elevation</u>	<u>Address</u>	<u>Direction / Distance</u>	<u>Map ID</u>	<u>Page</u>
MOBIL #18-KCM	18501 SOLEDAD CNYN	SW 0 - 1/8 (0.062 mi.)	B6	20
LA COUNTY FIRE STATION #1	18239 SOLEDAD CNYN	ESE 0 - 1/8 (0.106 mi.)	C24	39
WATER WHEEL CAR WASH	27567 SIERRA	SW 1/8 - 1/4 (0.161 mi.)	F38	59
TEXACO	18727 SOLEDAD CNYN	WSW 1/4 - 1/2 (0.389 mi.)	I53	72

DRYCLEANERS: A list of drycleaner related facilities that have EPA ID numbers. These are facilities with certain SIC codes: power laundries, family and commercial; garment pressing and cleaners' agents; linen supply; coin-operated laundries and cleaning; drycleaning plants except rugs; carpet and upholster cleaning; industrial launderers; laundry and garment services.

A review of the DRYCLEANERS list, as provided by EDR, and dated 06/28/2014 has revealed that there are 4 DRYCLEANERS sites within approximately 0.25 miles of the target property.

<u>Lower Elevation</u>	<u>Address</u>	<u>Direction / Distance</u>	<u>Map ID</u>	<u>Page</u>
<b>SIERRA CLEANERS</b>	<b>27582 SIERRA HWY</b>	<b>SW 0 - 1/8 (0.099 mi.)</b>	<b>B20</b>	<b>31</b>
<b>DRY CLEAN EXPRESS</b>	<b>18557 SOLEDAD CANYON RD</b>	<b>SW 0 - 1/8 (0.121 mi.)</b>	<b>D27</b>	<b>41</b>
CANYON CLEANERS	18635 SOLEDAD CANYON RD	WSW 1/8 - 1/4 (0.213 mi.)	H47	66
CANYON CLEANERS	18635 SOLEDAD CANYON RD	WSW 1/8 - 1/4 (0.213 mi.)	H48	66

### EDR HIGH RISK HISTORICAL RECORDS

#### ***EDR Exclusive Records***

EDR US Hist Auto Stat: EDR has searched selected national collections of business directories and has collected listings of potential gas station/filling station/service station sites that were available to EDR researchers. EDR's review was limited to those categories of sources that might, in EDR's opinion, include gas station/filling station/service station establishments. The categories reviewed included, but were not limited to gas, gas station, gasoline station, filling station, auto, automobile repair, auto service station, service station, etc. This database falls within a category of information EDR classifies as "High Risk Historical Records", or HRHR. EDR's HRHR effort presents unique and sometimes proprietary data about past sites and operations that typically create environmental concerns, but may not show up in current government records searches.

A review of the EDR US Hist Auto Stat list, as provided by EDR, has revealed that there are 12 EDR US Hist Auto Stat sites within approximately 0.25 miles of the target property.

<u>Equal/Higher Elevation</u>	<u>Address</u>	<u>Direction / Distance</u>	<u>Map ID</u>	<u>Page</u>
Not reported	18436 SIERRA HWY	SW 0 - 1/8 (0.006 mi.)	1	8
<u>Lower Elevation</u>	<u>Address</u>	<u>Direction / Distance</u>	<u>Map ID</u>	<u>Page</u>
CHEVRON SERVICE STATIONS	18440 SOLEDAD CANYON RD	SSW 0 - 1/8 (0.047 mi.)	2	8
HADDAD MOBIL SERVICE MINI-MART	18501 SOLEDAD CANYON RD	SW 0 - 1/8 (0.062 mi.)	B4	10
MOBIL SERVICE STATIONS	18501 SOLEDAD CANYON	SW 0 - 1/8 (0.062 mi.)	B11	26

## EXECUTIVE SUMMARY

<u>Lower Elevation</u>	<u>Address</u>	<u>Direction / Distance</u>	<u>Map ID</u>	<u>Page</u>
MOBIL SERVICE STATIONS	18501 SOLEDAD CANYON RD	SW 0 - 1/8 (0.062 mi.)	B12	26
Not reported	18295 SOLEDAD CANYON R	SE 0 - 1/8 (0.081 mi.)	C16	29
CANYON SERVICE CENTER	18514 SOLEDAD CANYON RD	SW 0 - 1/8 (0.084 mi.)	B17	29
Not reported	18234 SOLEDAD CANYON R	SE 1/8 - 1/4 (0.155 mi.)	E31	48
Not reported	18230 SOLEDAD CANYON R	SE 1/8 - 1/4 (0.158 mi.)	E33	51
Not reported	27567 SIERRA HWY	SW 1/8 - 1/4 (0.161 mi.)	F35	57
Not reported	27565 SIERRA HWY	SW 1/8 - 1/4 (0.166 mi.)	F40	60
Not reported	27520 SIERRA HWY	SSW 1/8 - 1/4 (0.207 mi.)	F46	66

EDR US Hist Cleaners: EDR has searched selected national collections of business directories and has collected listings of potential dry cleaner sites that were available to EDR researchers. EDR's review was limited to those categories of sources that might, in EDR's opinion, include dry cleaning establishments. The categories reviewed included, but were not limited to dry cleaners, cleaners, laundry, laundromat, cleaning/laundry, wash & dry etc. This database falls within a category of information EDR classifies as "High Risk Historical Records", or HRHR. EDR's HRHR effort presents unique and sometimes proprietary data about past sites and operations that typically create environmental concerns, but may not show up in current government records searches.

A review of the EDR US Hist Cleaners list, as provided by EDR, has revealed that there are 7 EDR US Hist Cleaners sites within approximately 0.25 miles of the target property.

<u>Lower Elevation</u>	<u>Address</u>	<u>Direction / Distance</u>	<u>Map ID</u>	<u>Page</u>
SOLEDAD DRY CLEANERS	18344 1/2 SOLEDAD CANYO	SSE 0 - 1/8 (0.065 mi.)	A14	28
Not reported	18344 SOLEDAD CANYON R	SSE 0 - 1/8 (0.065 mi.)	A15	29
GLORY CLEANERS	18520 SOLEDAD CANYON RD	SW 0 - 1/8 (0.092 mi.)	B18	29
Not reported	27582 SIERRA HWY	SW 0 - 1/8 (0.099 mi.)	B21	35
Not reported	18557 SOLEDAD CANYON R	SW 0 - 1/8 (0.121 mi.)	D26	40
Not reported	18275 SOLEDAD CANYON R	SE 1/8 - 1/4 (0.127 mi.)	C29	46
Not reported	18635 SOLEDAD CANYON R	WSW 1/8 - 1/4 (0.213 mi.)	H49	67

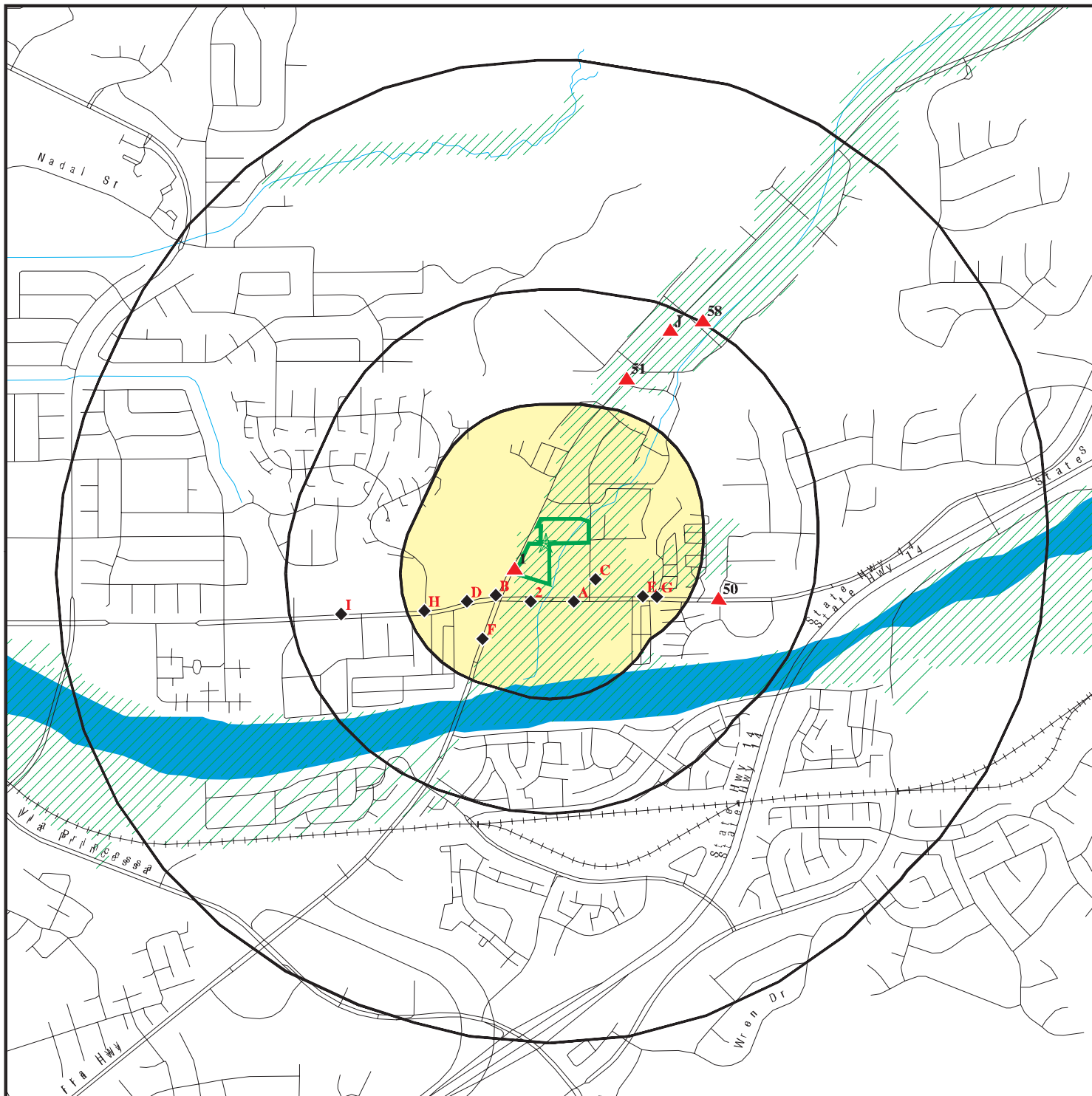
## EXECUTIVE SUMMARY

Due to poor or inadequate address information, the following sites were not mapped. Count: 20 records.


<u>Site Name</u>	<u>Database(s)</u>
K & D AUTOMOTIVE	RGA LUST
LA CO DPW ROAD RD 553	RGA LUST
K & D AUTOMOTIVE	RGA LUST
CANYON COUNTRY GAS STATION	RGA LUST
	CDL
	AST
	AST
JIM DANDY CLEANERS	HAZNET
PHILIP D EDDY D.C.	HAZNET
CAL FED BANK INC	HAZNET
1X LOLA OLSEN	HAZNET
CITY OF LA - ENVIRO SVCS DEPT	HAZNET
PARK SIERRA	HAZNET
KOBI TIRE CENTER	HAZNET
MY TIRE STORE	HAZNET
TCS CONSULTING	HAZNET
RITE AID 5556	RCRA-CESQG
PETER PITCHESS HONOR RANCHO. LA CO	ICIS, FINDS
ATKINSON BRICK CO	US MINES
BOUQUET CANYON STONE CO INC	US MINES




# OVERVIEW MAP - 04068833.2R



 Target Property

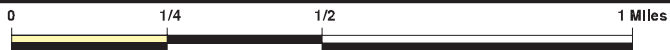
 Sites at elevations higher than or equal to the target property

 Sites at elevations lower than the target property

 Manufactured Gas Plants

 National Priority List Sites

 Dept. Defense Sites




 Indian Reservations BIA

 Oil & Gas pipelines from USGS

 100-year flood zone

 500-year flood zone

 Areas of Concern










This report includes Interactive Map Layers to display and/or hide map information. The legend includes only those icons for the default map view.






SITE NAME: 6.53-Acre Vacant Land  
 ADDRESS: 18322 and 18410 Sierra Highway  
 Canyon Country CA 91387  
 LAT/LONG: 34.4182 / 118.4541

CLIENT: Rincon  
 CONTACT: Sarah Larese  
 INQUIRY #: 04068833.2r  
 DATE: September 17, 2014 5:44 pm

# DETAIL MAP - 04068833.2R



-  Target Property
-  Sites at elevations higher than or equal to the target property
-  Sites at elevations lower than the target property
-  Manufactured Gas Plants
-  Sensitive Receptors
-  National Priority List Sites
-  Dept. Defense Sites

-  Indian Reservations BIA
-  Oil & Gas pipelines from USGS
-  100-year flood zone
-  500-year flood zone
-  Areas of Concern

This report includes Interactive Map Layers to display and/or hide map information. The legend includes only those icons for the default map view.

SITE NAME: 6.53-Acre Vacant Land  
 ADDRESS: 18322 and 18410 Sierra Highway  
 Canyon Country CA 91387  
 LAT/LONG: 34.4182 / 118.4541

CLIENT: Rincon  
 CONTACT: Sarah Larese  
 INQUIRY #: 04068833.2r  
 DATE: September 17, 2014 5:44 pm

## MAP FINDINGS SUMMARY

Database	Search Distance (Miles)	Target Property	< 1/8	1/8 - 1/4	1/4 - 1/2	1/2 - 1	> 1	Total Plotted
<b>STANDARD ENVIRONMENTAL RECORDS</b>								
<b><i>Federal NPL site list</i></b>								
NPL	1.000		0	0	0	0	NR	0
Proposed NPL	1.000		0	0	0	0	NR	0
NPL LIENS	0.001		0	NR	NR	NR	NR	0
<b><i>Federal Delisted NPL site list</i></b>								
Delisted NPL	1.000		0	0	0	0	NR	0
<b><i>Federal CERCLIS list</i></b>								
CERCLIS	0.500		0	0	0	NR	NR	0
FEDERAL FACILITY	0.500		0	0	0	NR	NR	0
<b><i>Federal CERCLIS NFRAP site List</i></b>								
CERC-NFRAP	0.500		0	0	0	NR	NR	0
<b><i>Federal RCRA CORRACTS facilities list</i></b>								
CORRACTS	1.000		0	0	0	0	NR	0
<b><i>Federal RCRA non-CORRACTS TSD facilities list</i></b>								
RCRA-TSDF	0.500		0	0	0	NR	NR	0
<b><i>Federal RCRA generators list</i></b>								
RCRA-LQG	0.250		1	0	NR	NR	NR	1
RCRA-SQG	0.250		3	4	NR	NR	NR	7
RCRA-CESQG	0.250		0	0	NR	NR	NR	0
<b><i>Federal institutional controls / engineering controls registries</i></b>								
US ENG CONTROLS	0.500		0	0	0	NR	NR	0
US INST CONTROL	0.500		0	0	0	NR	NR	0
LUCIS	0.500		0	0	0	NR	NR	0
<b><i>Federal ERNS list</i></b>								
ERNS	0.001		0	NR	NR	NR	NR	0
<b><i>State- and tribal - equivalent NPL RESPONSE</i></b>								
RESPONSE	1.000		0	0	0	0	NR	0
<b><i>State- and tribal - equivalent CERCLIS ENVIROSTOR</i></b>								
ENVIROSTOR	1.000		1	0	0	1	NR	2
<b><i>State and tribal landfill and/or solid waste disposal site lists</i></b>								
SWF/LF	0.500		0	0	2	NR	NR	2
<b><i>State and tribal leaking storage tank lists</i></b>								
LUST	0.500		3	1	4	NR	NR	8

## MAP FINDINGS SUMMARY

Database	Search Distance (Miles)	Target Property	< 1/8	1/8 - 1/4	1/4 - 1/2	1/2 - 1	> 1	Total Plotted
SLIC	0.500		0	0	1	NR	NR	1
INDIAN LUST	0.500		0	0	0	NR	NR	0
<b>State and tribal registered storage tank lists</b>								
UST	0.250		1	2	NR	NR	NR	3
AST	0.250		0	0	NR	NR	NR	0
INDIAN UST	0.250		0	0	NR	NR	NR	0
FEMA UST	0.250		0	0	NR	NR	NR	0
<b>State and tribal voluntary cleanup sites</b>								
VCP	0.500		0	0	0	NR	NR	0
INDIAN VCP	0.500		0	0	0	NR	NR	0
<b>ADDITIONAL ENVIRONMENTAL RECORDS</b>								
<b>Local Brownfield lists</b>								
US BROWNFIELDS	0.500		0	0	0	NR	NR	0
<b>Local Lists of Landfill / Solid Waste Disposal Sites</b>								
ODI	0.500		0	0	0	NR	NR	0
DEBRIS REGION 9	0.500		0	0	0	NR	NR	0
SWRCY	0.500		1	0	0	NR	NR	1
HAULERS	0.001		0	NR	NR	NR	NR	0
INDIAN ODI	0.500		0	0	0	NR	NR	0
WMUDS/SWAT	0.500		0	0	0	NR	NR	0
<b>Local Lists of Hazardous waste / Contaminated Sites</b>								
US CDL	0.001		0	NR	NR	NR	NR	0
HIST Cal-Sites	1.000		0	0	0	0	NR	0
SCH	0.250		0	0	NR	NR	NR	0
Toxic Pits	1.000		0	0	0	0	NR	0
AOCONCERN	1.000		0	0	0	0	NR	0
CDL	0.001		0	NR	NR	NR	NR	0
US HIST CDL	0.001		0	NR	NR	NR	NR	0
<b>Local Lists of Registered Storage Tanks</b>								
CA FID UST	0.250		0	0	NR	NR	NR	0
HIST UST	0.250		2	2	NR	NR	NR	4
SWEEPS UST	0.250		2	2	NR	NR	NR	4
<b>Local Land Records</b>								
LIENS 2	0.001		0	NR	NR	NR	NR	0
LIENS	0.001		0	NR	NR	NR	NR	0
DEED	0.500		0	0	0	NR	NR	0
<b>Records of Emergency Release Reports</b>								
HMIRS	0.001		0	NR	NR	NR	NR	0
CHMIRS	0.001		0	NR	NR	NR	NR	0

## MAP FINDINGS SUMMARY

Database	Search Distance (Miles)	Target Property	< 1/8	1/8 - 1/4	1/4 - 1/2	1/2 - 1	> 1	Total Plotted
LDS	0.001		0	NR	NR	NR	NR	0
MCS	0.001		0	NR	NR	NR	NR	0
SPILLS 90	0.001		0	NR	NR	NR	NR	0
<b>Other Ascertainable Records</b>								
RCRA NonGen / NLR	0.250		0	1	NR	NR	NR	1
DOT OPS	0.001		0	NR	NR	NR	NR	0
DOD	1.000		0	0	0	0	NR	0
FUDS	1.000		0	0	0	0	NR	0
CONSENT	1.000		0	0	0	0	NR	0
ROD	1.000		0	0	0	0	NR	0
UMTRA	0.500		0	0	0	NR	NR	0
US MINES	0.250		0	0	NR	NR	NR	0
TRIS	0.001		0	NR	NR	NR	NR	0
TSCA	0.001		0	NR	NR	NR	NR	0
FTTS	0.001		0	NR	NR	NR	NR	0
HIST FTTS	0.001		0	NR	NR	NR	NR	0
SSTS	0.001		0	NR	NR	NR	NR	0
ICIS	0.001		0	NR	NR	NR	NR	0
PADS	0.001		0	NR	NR	NR	NR	0
MLTS	0.001		0	NR	NR	NR	NR	0
RADINFO	0.001		0	NR	NR	NR	NR	0
FINDS	0.001		0	NR	NR	NR	NR	0
RAATS	0.001		0	NR	NR	NR	NR	0
RMP	0.001		0	NR	NR	NR	NR	0
CA BOND EXP. PLAN	1.000		0	0	0	0	NR	0
UIC	0.001		0	NR	NR	NR	NR	0
NPDES	0.001		0	NR	NR	NR	NR	0
Cortese	0.500		0	0	0	NR	NR	0
HIST CORTESE	0.500		2	1	1	NR	NR	4
CUPA Listings	0.250		0	0	NR	NR	NR	0
Notify 65	1.000		0	0	0	0	NR	0
LA Co. Site Mitigation	0.001		0	NR	NR	NR	NR	0
DRYCLEANERS	0.250		2	2	NR	NR	NR	4
LOS ANGELES CO. HMS	0.001		0	NR	NR	NR	NR	0
WIP	0.250		0	0	NR	NR	NR	0
ENF	0.001		0	NR	NR	NR	NR	0
HAZNET	0.001		0	NR	NR	NR	NR	0
EMI	0.001		0	NR	NR	NR	NR	0
INDIAN RESERV	1.000		0	0	0	0	NR	0
SCRD DRYCLEANERS	0.500		0	0	0	NR	NR	0
US AIRS	0.001		0	NR	NR	NR	NR	0
PRP	0.001		0	NR	NR	NR	NR	0
COAL ASH EPA	0.500		0	0	0	NR	NR	0
PROC	0.500		0	0	0	NR	NR	0
PCB TRANSFORMER	0.001		0	NR	NR	NR	NR	0
LEAD SMELTERS	0.001		0	NR	NR	NR	NR	0
EPA WATCH LIST	0.001		0	NR	NR	NR	NR	0
2020 COR ACTION	0.250		0	0	NR	NR	NR	0
WDS	0.001		0	NR	NR	NR	NR	0
US FIN ASSUR	0.001		0	NR	NR	NR	NR	0

## MAP FINDINGS SUMMARY

Database	Search Distance (Miles)	Target Property	< 1/8	1/8 - 1/4	1/4 - 1/2	1/2 - 1	> 1	Total Plotted
MWMP	0.250		0	0	NR	NR	NR	0
COAL ASH DOE	0.001		0	NR	NR	NR	NR	0
HWT	0.250		0	0	NR	NR	NR	0
HWP	1.000		0	0	0	0	NR	0
Financial Assurance	0.001		0	NR	NR	NR	NR	0

### **EDR HIGH RISK HISTORICAL RECORDS**

#### ***EDR Exclusive Records***

EDR MGP	1.000		0	0	0	0	NR	0
EDR US Hist Auto Stat	0.250		7	5	NR	NR	NR	12
EDR US Hist Cleaners	0.250		5	2	NR	NR	NR	7

### **EDR RECOVERED GOVERNMENT ARCHIVES**

#### ***Exclusive Recovered Govt. Archives***

RGA LF	0.001		0	NR	NR	NR	NR	0
RGA LUST	0.001		0	NR	NR	NR	NR	0

#### NOTES:

TP = Target Property

NR = Not Requested at this Search Distance

Sites may be listed in more than one database

Map ID  
Direction  
Distance  
Elevation

MAP FINDINGS

Site

Database(s)

EDR ID Number  
EPA ID Number

1  
SW  
< 1/8  
0.006 mi.  
31 ft.

18436 SIERRA HWY  
CANYON COUNTRY, CA 91351

EDR US Hist Auto Stat 1015284143  
N/A

Relative:  
Higher

EDR Historical Auto Stations:

Actual:  
1455 ft.

- Name: ALL TUNE & LUBE  
Year: 1999  
Address: 18436 SIERRA HWY
- Name: SIERRA LUBE & TUNE  
Year: 2001  
Address: 18436 SIERRA HWY
- Name: SIERRA LUBE & TUNE  
Year: 2002  
Address: 18436 SIERRA HWY
- Name: SIERRA LUBE & TUNE  
Year: 2003  
Address: 18436 SIERRA HWY
- Name: SIERRA LUBE & TUNE  
Year: 2004  
Address: 18436 SIERRA HWY
- Name: SIERRA LUBE & TUNE  
Year: 2006  
Address: 18436 SIERRA HWY
- Name: SIERRA AUTO CARE  
Year: 2009  
Address: 18436 SIERRA HWY
- Name: SIERRA AUTO CARE  
Year: 2010  
Address: 18436 SIERRA HWY
- Name: SIERRA AUTO CARE  
Year: 2011  
Address: 18436 SIERRA HWY
- Name: SIERRA AUTO CARE  
Year: 2012  
Address: 18436 SIERRA HWY

2  
SSW  
< 1/8  
0.047 mi.  
250 ft.

CHEVRON SERVICE STATIONS  
18440 SOLEDAD CANYON RD  
CANYON COUNTRY, CA 91351

EDR US Hist Auto Stat 1008995040  
N/A

Relative:  
Lower

EDR Historical Auto Stations:

Actual:  
1443 ft.

- Name: STANDARD OIL CO OF CALIFORNIA  
Year: 1974  
Type: Not reported
- Name: STANDARD OIL CO OF CALIFORNIA  
Year: 1974

Map ID  
Direction  
Distance  
Elevation

MAP FINDINGS

Site

Database(s)

EDR ID Number  
EPA ID Number

**CHEVRON SERVICE STATIONS (Continued)**

**1008995040**

Type: Not reported  
  
Name: CHEVRON SERVICE STATIONS  
Year: 1975  
Type: Not reported  
  
Name: CHEVRON-STANDARD OIL  
Year: 1977  
Type: Not reported  
  
Name: CHEVRON-STANDARD OIL  
Year: 1977  
Type: Not reported

**A3**  
**SSE**  
**< 1/8**  
**0.049 mi.**  
**260 ft.**

**CANYON RECYCLING**  
**18366 1/2 SOLEDAD CANYON RD**  
**CANYON COUNTRY, CA 91386**

**SWRCY S107136785**  
**N/A**

**Site 1 of 4 in cluster A**

**Relative:**  
**Lower**

SWRCY:  
Reg Id: 24236  
Cert Id: RC9624  
Mailing Address: 7826 Vantage Ave  
Mailing City: North Hollywood  
Mailing State: CA  
Mailing Zip Code: 91605  
Website: Not reported  
Phone Number: (661) 299-6697  
Grand Father: N  
Rural: N  
Operation Begin Date: 04/01/1999  
Aluminium: Y  
Glass: Y  
Plastic: Y  
Bimetal: Y  
Agency: N/A  
Monday Hours Of Operation: 9:00 am - 5:00 pm  
Tuesday Hours Of Operation: 9:00 am - 5:00 pm  
Wednesday Hours Of Operation: 9:00 am - 5:00 pm  
Thursday Hours Of Operation: 9:00 am - 5:00 pm  
Friday Hours Of Operation: 9:00 am - 5:00 pm  
Saturday Hours Of Operation: 9:00 am - 5:00 pm  
Sunday Hours Of Operation: 9:00 am - 2:00 pm  
Cert Status: Operational  
Organization ID: 19342  
Organization Name: Canyon Recycling  
Agency Reg ID: N/A  
Operation End Date: Not reported

**Actual:**  
**1445 ft.**



MAP FINDINGS

Map ID  
Direction  
Distance  
Elevation

Site

Database(s)

EDR ID Number  
EPA ID Number

**B4**  
**SW**  
**< 1/8**  
**0.062 mi.**  
**329 ft.**

**HADDAD MOBIL SERVICE MINI-MART**  
**18501 SOLEDAD CANYON RD**  
**SANTA CLARITA, CA 91310**

**EDR US Hist Auto Stat**    **1008994977**  
**N/A**

**Site 1 of 14 in cluster B**

**Relative:**  
**Lower**  
  
**Actual:**  
**1440 ft.**

EDR Historical Auto Stations:  
Name:                    HADDAD MOBIL SERVICE MINI-MART  
Year:                    1999  
Type:                    Not reported

**B5**  
**SW**  
**< 1/8**  
**0.062 mi.**  
**329 ft.**

**FARIS HADDAD #14-565**  
**18501 SOLEDAD CANYON RD**  
**CANYON COUNTRY, CA 91351**

**LUST**    **U001567745**  
**HIST UST**    **N/A**

**Site 2 of 14 in cluster B**

**Relative:**  
**Lower**  
  
**Actual:**  
**1440 ft.**

LUST:  
Region:                    STATE  
Global Id:                T0603702983  
Latitude:                34.4166492  
Longitude:              -118.4560246  
Case Type:              LUST Cleanup Site  
Status:                  Open - Verification Monitoring  
Status Date:            12/10/2013  
Lead Agency:            LOS ANGELES RWQCB (REGION 4)  
Case Worker:            JH  
Local Agency:           LOS ANGELES COUNTY  
RB Case Number:        I-04508  
LOC Case Number:       Not reported  
File Location:           Regional Board  
Potential Media Affect:    Aquifer used for drinking water supply  
Potential Contaminants of Concern: Gasoline  
Site History:            Not reported

Click here to access the California GeoTracker records for this facility:

**Contact:**

Global Id:                T0603702983  
Contact Type:            Regional Board Caseworker  
Contact Name:           JAY HUANG  
Organization Name:     LOS ANGELES RWQCB (REGION 4)  
Address:                320 WEST 4TH STREET, SUITE 200  
City:                    LOS ANGELES  
Email:                    jhuang@waterboards.ca.gov  
Phone Number:         2135766711

Global Id:                T0603702983  
Contact Type:            Local Agency Caseworker  
Contact Name:           JOHN AWUJO  
Organization Name:     LOS ANGELES COUNTY  
Address:                900 S FREMONT AVE  
City:                    ALHAMBRA  
Email:                    jawujo@dpw.lacounty.gov  
Phone Number:         6264583507

**Status History:**

Global Id:                T0603702983  
Status:                  Open - Site Assessment  
Status Date:            01/10/2002

Map ID  
Direction  
Distance  
Elevation

MAP FINDINGS

Site

Database(s)

EDR ID Number  
EPA ID Number

**FARIS HADDAD #14-565 (Continued)**

**U001567745**

Global Id: T0603702983  
Status: Open - Remediation  
Status Date: 01/10/2002

Global Id: T0603702983  
Status: Open - Remediation  
Status Date: 05/10/2004

Global Id: T0603702983  
Status: Open - Site Assessment  
Status Date: 05/09/2005

Global Id: T0603702983  
Status: Open - Verification Monitoring  
Status Date: 12/10/2013

Global Id: T0603702983  
Status: Open - Site Assessment  
Status Date: 06/10/1989

Global Id: T0603702983  
Status: Open - Site Assessment  
Status Date: 03/06/1990

Global Id: T0603702983  
Status: Open - Remediation  
Status Date: 06/22/2006

Global Id: T0603702983  
Status: Open - Site Assessment  
Status Date: 04/24/1989

Global Id: T0603702983  
Status: Open - Case Begin Date  
Status Date: 03/31/1986

**Regulatory Activities:**

Global Id: T0603702983  
Action Type: ENFORCEMENT  
Date: 07/03/1997  
Action: \* Historical Enforcement

Global Id: T0603702983  
Action Type: RESPONSE  
Date: 04/15/2007  
Action: Soil and Water Investigation Report

Global Id: T0603702983  
Action Type: RESPONSE  
Date: 04/15/2007  
Action: Monitoring Report - Quarterly

Global Id: T0603702983  
Action Type: RESPONSE  
Date: 10/15/2012  
Action: Conceptual Site Model

Map ID  
Direction  
Distance  
Elevation

MAP FINDINGS

Site

Database(s)

EDR ID Number  
EPA ID Number

**FARIS HADDAD #14-565 (Continued)**

**U001567745**

Global Id: T0603702983  
Action Type: RESPONSE  
Date: 10/15/2006  
Action: Monitoring Report - Quarterly

Global Id: T0603702983  
Action Type: RESPONSE  
Date: 07/15/2006  
Action: Soil and Water Investigation Report

Global Id: T0603702983  
Action Type: RESPONSE  
Date: 01/15/2004  
Action: Monitoring Report - Quarterly

Global Id: T0603702983  
Action Type: RESPONSE  
Date: 10/15/2003  
Action: Monitoring Report - Quarterly

Global Id: T0603702983  
Action Type: ENFORCEMENT  
Date: 05/12/2002  
Action: \* No Action

Global Id: T0603702983  
Action Type: RESPONSE  
Date: 04/15/2004  
Action: Monitoring Report - Quarterly

Global Id: T0603702983  
Action Type: RESPONSE  
Date: 01/15/2014  
Action: Monitoring Report - Semi-Annually

Global Id: T0603702983  
Action Type: RESPONSE  
Date: 10/15/2005  
Action: Monitoring Report - Quarterly

Global Id: T0603702983  
Action Type: RESPONSE  
Date: 04/15/2006  
Action: Soil and Water Investigation Report

Global Id: T0603702983  
Action Type: RESPONSE  
Date: 07/15/2009  
Action: Monitoring Report - Semi-Annually

Global Id: T0603702983  
Action Type: RESPONSE  
Date: 04/15/2009  
Action: Monitoring Report - Quarterly

Global Id: T0603702983  
Action Type: Other

Map ID  
Direction  
Distance  
Elevation

MAP FINDINGS

Site

Database(s)

EDR ID Number  
EPA ID Number

**FARIS HADDAD #14-565 (Continued)**

**U001567745**

Date: 01/01/1950  
Action: Leak Discovery

Global Id: T0603702983  
Action Type: RESPONSE  
Date: 10/15/2004  
Action: Monitoring Report - Quarterly

Global Id: T0603702983  
Action Type: ENFORCEMENT  
Date: 07/21/2005  
Action: Staff Letter

Global Id: T0603702983  
Action Type: ENFORCEMENT  
Date: 07/10/2006  
Action: Staff Letter

Global Id: T0603702983  
Action Type: ENFORCEMENT  
Date: 01/17/2006  
Action: Staff Letter

Global Id: T0603702983  
Action Type: ENFORCEMENT  
Date: 06/15/2009  
Action: Staff Letter

Global Id: T0603702983  
Action Type: RESPONSE  
Date: 10/15/2008  
Action: Conceptual Site Model

Global Id: T0603702983  
Action Type: RESPONSE  
Date: 04/15/2009  
Action: Conceptual Site Model

Global Id: T0603702983  
Action Type: RESPONSE  
Date: 07/15/2011  
Action: Monitoring Report - Semi-Annually

Global Id: T0603702983  
Action Type: RESPONSE  
Date: 05/09/2005  
Action: Soil and Water Investigation Workplan

Global Id: T0603702983  
Action Type: RESPONSE  
Date: 07/15/2004  
Action: Monitoring Report - Quarterly

Global Id: T0603702983  
Action Type: RESPONSE  
Date: 04/15/2005  
Action: Soil and Water Investigation Report

Map ID  
Direction  
Distance  
Elevation

MAP FINDINGS

Site

Database(s)

EDR ID Number  
EPA ID Number

**FARIS HADDAD #14-565 (Continued)**

**U001567745**

Global Id: T0603702983  
Action Type: RESPONSE  
Date: 04/15/2005  
Action: Monitoring Report - Quarterly

Global Id: T0603702983  
Action Type: RESPONSE  
Date: 01/15/2005  
Action: Monitoring Report - Quarterly

Global Id: T0603702983  
Action Type: RESPONSE  
Date: 01/15/2005  
Action: Soil and Water Investigation Report

Global Id: T0603702983  
Action Type: RESPONSE  
Date: 10/15/2007  
Action: Monitoring Report - Quarterly

Global Id: T0603702983  
Action Type: RESPONSE  
Date: 10/15/2007  
Action: Other Report / Document

Global Id: T0603702983  
Action Type: RESPONSE  
Date: 01/15/2008  
Action: Monitoring Report - Quarterly

Global Id: T0603702983  
Action Type: RESPONSE  
Date: 01/15/2008  
Action: Soil and Water Investigation Report

Global Id: T0603702983  
Action Type: RESPONSE  
Date: 06/30/2014  
Action: Request for Closure

Global Id: T0603702983  
Action Type: RESPONSE  
Date: 01/15/2010  
Action: Monitoring Report - Semi-Annually

Global Id: T0603702983  
Action Type: RESPONSE  
Date: 01/15/2010  
Action: Conceptual Site Model

Global Id: T0603702983  
Action Type: RESPONSE  
Date: 07/15/2002  
Action: Monitoring Report - Quarterly

Global Id: T0603702983  
Action Type: RESPONSE

Map ID  
Direction  
Distance  
Elevation

MAP FINDINGS

Site

Database(s)

EDR ID Number  
EPA ID Number

**FARIS HADDAD #14-565 (Continued)**

**U001567745**

Date: 10/15/2002  
Action: Monitoring Report - Quarterly

Global Id: T0603702983  
Action Type: RESPONSE  
Date: 01/15/2003  
Action: Monitoring Report - Quarterly

Global Id: T0603702983  
Action Type: RESPONSE  
Date: 12/31/2005  
Action: Soil and Water Investigation Report

Global Id: T0603702983  
Action Type: RESPONSE  
Date: 07/15/2013  
Action: Conceptual Site Model

Global Id: T0603702983  
Action Type: RESPONSE  
Date: 07/15/2013  
Action: Monitoring Report - Quarterly

Global Id: T0603702983  
Action Type: Other  
Date: 01/01/1950  
Action: Leak Reported

Global Id: T0603702983  
Action Type: RESPONSE  
Date: 01/15/2009  
Action: Conceptual Site Model

Global Id: T0603702983  
Action Type: RESPONSE  
Date: 07/15/2008  
Action: Monitoring Report - Quarterly

Global Id: T0603702983  
Action Type: RESPONSE  
Date: 07/15/2014  
Action: Monitoring Report - Semi-Annually

Global Id: T0603702983  
Action Type: ENFORCEMENT  
Date: 12/11/2013  
Action: Staff Letter

Global Id: T0603702983  
Action Type: RESPONSE  
Date: 04/15/2002  
Action: Monitoring Report - Quarterly

Global Id: T0603702983  
Action Type: RESPONSE  
Date: 04/15/2003  
Action: Monitoring Report - Quarterly

Map ID  
Direction  
Distance  
Elevation

MAP FINDINGS

Site

Database(s)

EDR ID Number  
EPA ID Number

**FARIS HADDAD #14-565 (Continued)**

**U001567745**

Global Id: T0603702983  
Action Type: RESPONSE  
Date: 07/15/2010  
Action: Monitoring Report - Semi-Annually

Global Id: T0603702983  
Action Type: RESPONSE  
Date: 10/15/2010  
Action: Conceptual Site Model

Global Id: T0603702983  
Action Type: RESPONSE  
Date: 10/15/2010  
Action: Monitoring Report - Semi-Annually

Global Id: T0603702983  
Action Type: RESPONSE  
Date: 10/15/2008  
Action: Monitoring Report - Quarterly

Global Id: T0603702983  
Action Type: ENFORCEMENT  
Date: 10/26/2005  
Action: Staff Letter

Global Id: T0603702983  
Action Type: RESPONSE  
Date: 07/15/2007  
Action: Monitoring Report - Quarterly

Global Id: T0603702983  
Action Type: RESPONSE  
Date: 07/15/2007  
Action: Soil and Water Investigation Report

Global Id: T0603702983  
Action Type: RESPONSE  
Date: 01/15/2013  
Action: Conceptual Site Model

Global Id: T0603702983  
Action Type: RESPONSE  
Date: 04/15/2010  
Action: Monitoring Report - Semi-Annually

Global Id: T0603702983  
Action Type: RESPONSE  
Date: 07/15/2010  
Action: Conceptual Site Model

Global Id: T0603702983  
Action Type: RESPONSE  
Date: 07/15/2008  
Action: Conceptual Site Model

Global Id: T0603702983  
Action Type: RESPONSE

Map ID  
Direction  
Distance  
Elevation

MAP FINDINGS

Site

Database(s)

EDR ID Number  
EPA ID Number

**FARIS HADDAD #14-565 (Continued)**

**U001567745**

Date: 12/31/2005  
Action: Soil and Water Investigation Report

Global Id: T0603702983  
Action Type: RESPONSE  
Date: 10/15/2005  
Action: Soil and Water Investigation Report

Global Id: T0603702983  
Action Type: RESPONSE  
Date: 04/15/2006  
Action: Interim Remedial Action Plan

Global Id: T0603702983  
Action Type: RESPONSE  
Date: 07/15/2006  
Action: Soil and Water Investigation Report

Global Id: T0603702983  
Action Type: RESPONSE  
Date: 04/15/2006  
Action: Monitoring Report - Quarterly

Global Id: T0603702983  
Action Type: RESPONSE  
Date: 04/15/2008  
Action: Monitoring Report - Quarterly

Global Id: T0603702983  
Action Type: RESPONSE  
Date: 04/15/2008  
Action: Conceptual Site Model

Global Id: T0603702983  
Action Type: RESPONSE  
Date: 04/15/2013  
Action: Monitoring Report - Quarterly

Global Id: T0603702983  
Action Type: RESPONSE  
Date: 01/15/2009  
Action: Monitoring Report - Quarterly

Global Id: T0603702983  
Action Type: RESPONSE  
Date: 01/15/2007  
Action: Monitoring Report - Quarterly

Global Id: T0603702983  
Action Type: RESPONSE  
Date: 01/15/2007  
Action: Soil and Water Investigation Report

Global Id: T0603702983  
Action Type: RESPONSE  
Date: 07/15/2005  
Action: Soil and Water Investigation Report



Map ID  
Direction  
Distance  
Elevation

MAP FINDINGS

Site

Database(s)

EDR ID Number  
EPA ID Number

**FARIS HADDAD #14-565 (Continued)**

**U001567745**

Global Id: T0603702983  
Action Type: RESPONSE  
Date: 07/15/2005  
Action: Monitoring Report - Quarterly

Global Id: T0603702983  
Action Type: RESPONSE  
Date: 07/15/2006  
Action: Monitoring Report - Quarterly

Global Id: T0603702983  
Action Type: RESPONSE  
Date: 04/15/2004  
Action: Soil and Water Investigation Report

Global Id: T0603702983  
Action Type: RESPONSE  
Date: 07/15/2003  
Action: Monitoring Report - Quarterly

Global Id: T0603702983  
Action Type: RESPONSE  
Date: 06/14/2006  
Action: CAP/RAP - Final Remediation / Design Plan

Global Id: T0603702983  
Action Type: REMEDIATION  
Date: 01/01/1950  
Action: Pump & Treat (P&T) Groundwater

Global Id: T0603702983  
Action Type: RESPONSE  
Date: 01/15/2011  
Action: Monitoring Report - Semi-Annually

Global Id: T0603702983  
Action Type: RESPONSE  
Date: 10/15/2006  
Action: Soil and Water Investigation Report

Global Id: T0603702983  
Action Type: RESPONSE  
Date: 04/15/2012  
Action: Conceptual Site Model

Global Id: T0603702983  
Action Type: RESPONSE  
Date: 07/15/2012  
Action: Monitoring Report - Quarterly

Global Id: T0603702983  
Action Type: RESPONSE  
Date: 07/15/2011  
Action: Conceptual Site Model

Global Id: T0603702983  
Action Type: RESPONSE

Map ID  
Direction  
Distance  
Elevation

MAP FINDINGS

Site

Database(s)

EDR ID Number  
EPA ID Number

**FARIS HADDAD #14-565 (Continued)**

**U001567745**

Date: 01/15/2012  
Action: Conceptual Site Model

Global Id: T0603702983  
Action Type: RESPONSE  
Date: 07/15/2012  
Action: Conceptual Site Model

Global Id: T0603702983  
Action Type: RESPONSE  
Date: 03/19/2012  
Action: Well Destruction Report

Global Id: T0603702983  
Action Type: RESPONSE  
Date: 10/24/2013  
Action: Other Workplan - Regulator Responded

Global Id: T0603702983  
Action Type: RESPONSE  
Date: 04/15/2011  
Action: Conceptual Site Model

Global Id: T0603702983  
Action Type: RESPONSE  
Date: 04/15/2011  
Action: Monitoring Report - Semi-Annually

**HIST UST:**

Region: STATE  
Facility ID: 00000039769  
Facility Type: Gas Station  
Other Type: Not reported  
Total Tanks: 0004  
Contact Name: Not reported  
Telephone: 8052529954  
Owner Name: MOBIL OIL CORPORATION  
Owner Address: 612 SOUTH FLOWER STREET  
Owner City,St,Zip: LOS ANGELES, CA 90017

Tank Num: 001  
Container Num: 0427  
Year Installed: 1968  
Tank Capacity: 00000280  
Tank Used for: WASTE  
Type of Fuel: Not reported  
Tank Construction: Not reported  
Leak Detection: None

Tank Num: 002  
Container Num: 0428  
Year Installed: 1968  
Tank Capacity: 00009940  
Tank Used for: PRODUCT  
Type of Fuel: UNLEADED  
Tank Construction: Not reported

Map ID  
Direction  
Distance  
Elevation

MAP FINDINGS

Site

Database(s)

EDR ID Number  
EPA ID Number

**FARIS HADDAD #14-565 (Continued)**

**U001567745**

Leak Detection: None  
  
Tank Num: 003  
Container Num: 0429  
Year Installed: 1971  
Tank Capacity: 00006000  
Tank Used for: PRODUCT  
Type of Fuel: PREMIUM  
Tank Construction: Not reported  
Leak Detection: None

Tank Num: 004  
Container Num: 0430  
Year Installed: 1968  
Tank Capacity: 00008000  
Tank Used for: PRODUCT  
Type of Fuel: REGULAR  
Tank Construction: Not reported  
Leak Detection: None

**B6  
SW  
< 1/8  
0.062 mi.  
329 ft.**

**MOBIL #18-KCM  
18501 SOLEDAD CNYN  
CANYON COUNTRY, CA 91350**

**HIST CORTESE S105026555  
N/A**

**Site 3 of 14 in cluster B**

**Relative:  
Lower**

HIST CORTESE:  
Region: CORTESE  
Facility County Code: 19  
Reg By: LTNKA  
Reg Id: I-04508

**Actual:  
1440 ft.**

**B7  
SW  
< 1/8  
0.062 mi.  
329 ft.**

**MOBIL #18-KCM  
18501 SOLEDAD CANYON RD  
SANTA CLARITA, CA 91351**

**LUST S103437942  
LOS ANGELES CO. HMS N/A**

**Site 4 of 14 in cluster B**

**Relative:  
Lower**

LUST REG 4:  
Region: 4  
Regional Board: 04  
County: Los Angeles  
Facility Id: I-04508  
Status: Remediation Plan  
Substance: Gasoline  
Substance Quantity: Not reported  
Local Case No: Not reported  
Case Type: Groundwater  
Abatement Method Used at the Site: ED GT  
Global ID: T0603702983  
W Global ID: Not reported  
Staff: TCS  
Local Agency: 19000  
Cross Street: SIERRA HWY  
Enforcement Type: None Taken  
Date Leak Discovered: 3/31/1986

**Actual:  
1440 ft.**

Map ID  
Direction  
Distance  
Elevation

MAP FINDINGS

Site

Database(s)

EDR ID Number  
EPA ID Number

**MOBIL #18-KCM (Continued)**

**S103437942**

Date Leak First Reported: 3/31/1986  
Date Leak Record Entered: 8/11/1987  
Date Confirmation Began: 3/6/1990  
Date Leak Stopped: Not reported  
Date Case Last Changed on Database: 8/26/2002  
Date the Case was Closed: Not reported  
How Leak Discovered: Tank Test  
How Leak Stopped: Not reported  
Cause of Leak: UNK  
Leak Source: UNK  
Operator: Not reported  
Water System: Not reported  
Well Name: Not reported  
Approx. Dist To Production Well (ft): 1115.0837371538347473888780504  
Source of Cleanup Funding: UNK  
Preliminary Site Assessment Workplan Submitted: 4/24/1989  
Preliminary Site Assessment Began: 6/10/1989  
Pollution Characterization Began: 1/10/2002  
Remediation Plan Submitted: 1/10/2002  
Remedial Action Underway: Not reported  
Post Remedial Action Monitoring Began: Not reported  
Enforcement Action Date: 7/3/1997  
Historical Max MTBE Date: 1/1/1965  
Hist Max MTBE Conc in Groundwater: 640000  
Hist Max MTBE Conc in Soil: .002  
Significant Interim Remedial Action Taken: Yes  
GW Qualifier: Not reported  
Soil Qualifier: ND  
Organization: Not reported  
Owner Contact: Not reported  
Responsible Party: LEE HANLEY  
RP Address: 1464 MADERA RD., N, #265  
Program: LUST  
Lat/Long: 34.4166492 / -1  
Local Agency Staff: Not reported  
Beneficial Use: Not reported  
Priority: Not reported  
Cleanup Fund Id: Not reported  
Suspended: Not reported  
Assigned Name: Not reported  
Summary: 7/10/00 SYSTEM INSTALLATION RPT; 7/6/00 2ND QTR GW MON RPT 2000;  
10/6/00 3RD QTR PROGRESS RPT 2000; 1/11/01 4TH QTR GW MON RPT 2000;  
4/10/01 1ST QTR GW MON RPT 2001

**LOS ANGELES CO. HMS:**

Region: LA  
Facility Id: 004350-059091  
Facility Type: Not reported  
Facility Status: OPEN  
Area: 7A  
Permit Number: Not reported  
Permit Status: Not reported

Region: LA  
Facility Id: 004350-058364  
Facility Type: Not reported  
Facility Status: OPEN

Map ID  
Direction  
Distance  
Elevation

MAP FINDINGS

Site

Database(s)

EDR ID Number  
EPA ID Number

**MOBIL #18-KCM (Continued)**

**S103437942**

Area: 7A  
Permit Number: Not reported  
Permit Status: Not reported  
  
Region: LA  
Facility Id: 004350-058187  
Facility Type: Not reported  
Facility Status: OPEN  
Area: 7A  
Permit Number: Not reported  
Permit Status: Not reported

**B8  
SW  
< 1/8  
0.062 mi.  
329 ft.**

**MOBIL OIL CORP S/S #18-KCM  
18501 SOLEDAD CANYON RD  
CYN COUNTRY, CA 91351**

**UST U004049934  
N/A**

**Site 5 of 14 in cluster B**

**Relative:  
Lower**

UST:  
Facility ID: 4508  
Latitude: 34.4183761  
Longitude: -118.4547611  
Permitting Agency: LOS ANGELES COUNTY

**Actual:  
1440 ft.**

**B9  
SW  
< 1/8  
0.062 mi.  
329 ft.**

**MOBIL OIL CORP SS 11KCM  
18501 W SOLEDAD CANYON RD  
SANTA CLARITA, CA**

**SWEEPS UST S105696632  
N/A**

**Site 6 of 14 in cluster B**

**Relative:  
Lower**

SWEEPS UST:  
Status: Active  
Comp Number: 4508  
Number: 9  
Board Of Equalization: 44-000400  
Referral Date: 06-30-89  
Action Date: Not reported  
Created Date: 06-30-89  
Owner Tank Id: Not reported  
SWRCB Tank Id: 19-000-004508-000001  
Tank Status: A  
Capacity: Not reported  
Active Date: 06-30-89  
Tank Use: UNKNOWN  
STG: W  
Content: Not reported  
Number Of Tanks: 8

**Actual:  
1440 ft.**

Status: Active  
Comp Number: 4508  
Number: 9  
Board Of Equalization: 44-000400  
Referral Date: 06-30-89  
Action Date: Not reported  
Created Date: 06-30-89  
Owner Tank Id: Not reported

Map ID  
Direction  
Distance  
Elevation

MAP FINDINGS

Site

Database(s)

EDR ID Number  
EPA ID Number

**MOBIL OIL CORP SS 11KCM (Continued)**

**S105696632**

SWRCB Tank Id: 19-000-004508-000002  
Tank Status: A  
Capacity: Not reported  
Active Date: 06-30-89  
Tank Use: UNKNOWN  
STG: W  
Content: Not reported  
Number Of Tanks: Not reported

Status: Active  
Comp Number: 4508  
Number: 9  
Board Of Equalization: 44-000400  
Referral Date: 06-30-89  
Action Date: Not reported  
Created Date: 06-30-89  
Owner Tank Id: Not reported  
SWRCB Tank Id: 19-000-004508-000003  
Tank Status: A  
Capacity: Not reported  
Active Date: 06-30-89  
Tank Use: UNKNOWN  
STG: W  
Content: Not reported  
Number Of Tanks: Not reported

Status: Active  
Comp Number: 4508  
Number: 9  
Board Of Equalization: 44-000400  
Referral Date: 06-30-89  
Action Date: Not reported  
Created Date: 06-30-89  
Owner Tank Id: Not reported  
SWRCB Tank Id: 19-000-004508-000004  
Tank Status: A  
Capacity: Not reported  
Active Date: 06-30-89  
Tank Use: UNKNOWN  
STG: W  
Content: Not reported  
Number Of Tanks: Not reported

Status: Active  
Comp Number: 4508  
Number: 9  
Board Of Equalization: 44-000400  
Referral Date: 06-30-89  
Action Date: Not reported  
Created Date: 06-30-89  
Owner Tank Id: Not reported  
SWRCB Tank Id: 19-000-004508-000005  
Tank Status: A  
Capacity: Not reported  
Active Date: 06-30-89  
Tank Use: UNKNOWN  
STG: W

Map ID  
Direction  
Distance  
Elevation

MAP FINDINGS

Site

Database(s)

EDR ID Number  
EPA ID Number

**MOBIL OIL CORP SS 11KCM (Continued)**

**S105696632**

Content:	Not reported
Number Of Tanks:	Not reported
Status:	Active
Comp Number:	4508
Number:	9
Board Of Equalization:	44-000400
Referral Date:	06-30-89
Action Date:	Not reported
Created Date:	06-30-89
Owner Tank Id:	Not reported
SWRCB Tank Id:	19-000-004508-000006
Tank Status:	A
Capacity:	Not reported
Active Date:	06-30-89
Tank Use:	UNKNOWN
STG:	W
Content:	Not reported
Number Of Tanks:	Not reported
Status:	Active
Comp Number:	4508
Number:	9
Board Of Equalization:	44-000400
Referral Date:	06-30-89
Action Date:	Not reported
Created Date:	06-30-89
Owner Tank Id:	Not reported
SWRCB Tank Id:	19-000-004508-000007
Tank Status:	A
Capacity:	Not reported
Active Date:	06-30-89
Tank Use:	UNKNOWN
STG:	W
Content:	Not reported
Number Of Tanks:	Not reported
Status:	Active
Comp Number:	4508
Number:	9
Board Of Equalization:	44-000400
Referral Date:	06-30-89
Action Date:	Not reported
Created Date:	06-30-89
Owner Tank Id:	Not reported
SWRCB Tank Id:	19-000-004508-000008
Tank Status:	A
Capacity:	Not reported
Active Date:	06-30-89
Tank Use:	UNKNOWN
STG:	W
Content:	Not reported
Number Of Tanks:	Not reported

Map ID  
Direction  
Distance  
Elevation

MAP FINDINGS

Site

Database(s)

EDR ID Number  
EPA ID Number

**B10**  
**SW**  
**< 1/8**  
**0.062 mi.**  
**329 ft.**

**EXXON MOBIL OIL CORP**  
**18501 SOLEDAD CANYON RD**  
**CANYON COUNTRY, CA 91351**

**RCRA-LQG** **1007200212**  
**FINDS** **CAL000056251**

**Site 7 of 14 in cluster B**

**Relative:**  
**Lower**

RCRA-LQG:

Date form received by agency: 02/28/2002

Facility name: EXXON MOBIL OIL CORP

Facility address: 18501 SOLEDAD CANYON RD  
CANYON COUNTRY, CA 91351

EPA ID: CAL000056251

Mailing address: 12265 W BAYAUD AVE  
LAKEWOOD, CO 80228

Contact: JOHN HOOVER

Contact address: Not reported

Contact address: Not reported

Contact country: Not reported

Contact telephone: (800) 253-8054

Contact email: Not reported

EPA Region: 09

Classification: Large Quantity Generator

Description: Handler: generates 1,000 kg or more of hazardous waste during any calendar month; or generates more than 1 kg of acutely hazardous waste during any calendar month; or generates more than 100 kg of any residue or contaminated soil, waste or other debris resulting from the cleanup of a spill, into or on any land or water, of acutely hazardous waste during any calendar month; or generates 1 kg or less of acutely hazardous waste during any calendar month, and accumulates more than 1 kg of acutely hazardous waste at any time; or generates 100 kg or less of any residue or contaminated soil, waste or other debris resulting from the cleanup of a spill, into or on any land or water, of acutely hazardous waste during any calendar month, and accumulates more than 100 kg of that material at any time

Handler Activities Summary:

U.S. importer of hazardous waste: No

Mixed waste (haz. and radioactive): No

Recycler of hazardous waste: No

Transporter of hazardous waste: No

Treater, storer or disposer of HW: No

Underground injection activity: No

On-site burner exemption: No

Furnace exemption: No

Used oil fuel burner: No

Used oil processor: No

User oil refiner: No

Used oil fuel marketer to burner: No

Used oil Specification marketer: No

Used oil transfer facility: No

Used oil transporter: No

Violation Status: No violations found

FINDS:

Registry ID: 110055898015

Environmental Interest/Information System



Map ID  
Direction  
Distance  
Elevation

MAP FINDINGS

Site

Database(s)

EDR ID Number  
EPA ID Number

**B11**  
**SW**  
**< 1/8**  
**0.062 mi.**  
**329 ft.**

**MOBIL SERVICE STATIONS**  
**18501 SOLEDAD CANYON**  
**CANYON COUNTRY, CA 91351**

**EDR US Hist Auto Stat** **1008994367**  
**N/A**

**Site 8 of 14 in cluster B**

**Relative:**  
**Lower**

EDR Historical Auto Stations:

Name: MOBIL SERVICE STATIONS  
Year: 1980  
Type: Not reported

**Actual:**  
**1440 ft.**

Name: MOBIL SERVICE STATIONS  
Year: 1980  
Type: Not reported

Name: HADDAD MOBIL SERVICE MINI MART & CAR WASH  
Year: 1999  
Address: 18501 SOLEDAD CANYON RD

Name: HDD MOBIL SRVC MINI MART & CAR  
Year: 2001  
Address: 18501 SOLEDAD CANYON RD

Name: HADDAD MOBIL SERVICE MINI  
Year: 2003  
Address: 18501 SOLEDAD CANYON RD

Name: HADDAD MOBILE SRVC MINI MART  
Year: 2004  
Address: 18501 SOLEDAD CANYON RD

Name: HADDAD MOBIL SERVICE MINI MART  
Year: 2005  
Address: 18501 SOLEDAD CANYON RD

Name: HADDAD MOBIL SERVICE MINI MART  
Year: 2006  
Address: 18501 SOLEDAD CANYON RD

Name: HADDAD MOBIL SERVICE MINI MART  
Year: 2007  
Address: 18501 SOLEDAD CANYON RD

Name: HADDAD MOBIL  
Year: 2010  
Address: 18501 SOLEDAD CANYON RD

**B12**  
**SW**  
**< 1/8**  
**0.062 mi.**  
**329 ft.**

**MOBIL SERVICE STATIONS**  
**18501 SOLEDAD CANYON RD**  
**CANYON COUNTRY, CA 91351**

**EDR US Hist Auto Stat** **1008995039**  
**N/A**

**Site 9 of 14 in cluster B**

**Relative:**  
**Lower**

EDR Historical Auto Stations:

Name: MOBIL SERVICE STATIONS  
Year: 1974  
Type: Not reported

**Actual:**  
**1440 ft.**

Name: MOBIL SERVICE STATIONS  
Year: 1974

Map ID  
Direction  
Distance  
Elevation

MAP FINDINGS

Site

Database(s)

EDR ID Number  
EPA ID Number

**MOBIL SERVICE STATIONS (Continued)**

1008995039

Type: Not reported  
Name: EXXON SERVICE STATIONS  
Year: 1975  
Type: Not reported

A13  
SSE  
< 1/8  
0.065 mi.  
342 ft.

**SOLEDAD CLEANERS**  
18344 1/2 SOLEDAD CANYON ROAD  
CANYON COUNTY, CA 91351

LA Co. Site Mitigation S106797589  
ENVIROSTOR N/A

**Site 2 of 4 in cluster A**

Relative:  
Lower

LA Co. Site Mitigation:

Facility ID: FA0025320  
Site ID: SD0000082  
Jurisdiction: State  
Case ID: RO0000086  
Abated: Yes  
Assigned To: Kim Clark  
Entered Date: 12/18/2003

Actual:  
1446 ft.

ENVIROSTOR:

Facility ID: 19720041  
Status: Refer: 1248 Local Agency  
Status Date: 12/26/2003  
Site Code: Not reported  
Site Type: Evaluation  
Site Type Detailed: Evaluation  
Acres: Not reported  
NPL: NO  
Regulatory Agencies: NONE SPECIFIED  
Lead Agency: NONE SPECIFIED  
Program Manager: Not reported  
Supervisor: Referred - Not Assigned  
Division Branch: Cleanup Cypress  
Assembly: 38  
Senate: Not reported  
Special Program: Not reported  
Restricted Use: NO  
Site Mgmt Req: NONE SPECIFIED  
Funding: Not Applicable  
Latitude: 0  
Longitude: 0  
APN: NONE SPECIFIED  
Past Use: NONE SPECIFIED  
Potential COC: NONE SPECIFIED  
Confirmed COC: NONE SPECIFIED  
Potential Description: NONE SPECIFIED  
Alias Name: 19720041  
Alias Type: Envirostor ID Number

Completed Info:

Completed Area Name: Not reported  
Completed Sub Area Name: Not reported  
Completed Document Type: Not reported  
Completed Date: Not reported  
Comments: Not reported

Map ID  
Direction  
Distance  
Elevation

MAP FINDINGS

Site

Database(s)

EDR ID Number  
EPA ID Number

**SOLEDAD CLEANERS (Continued)**

**S106797589**

Future Area Name: Not reported  
Future Sub Area Name: Not reported  
Future Document Type: Not reported  
Future Due Date: Not reported  
Schedule Area Name: Not reported  
Schedule Sub Area Name: Not reported  
Schedule Document Type: Not reported  
Schedule Due Date: Not reported  
Schedule Revised Date: Not reported

**A14**  
**SSE**  
**< 1/8**  
**0.065 mi.**  
**342 ft.**

**SOLEDAD DRY CLEANERS**  
**18344 1/2 SOLEDAD CANYON RD**  
**CANYON COUNTRY, CA 91351**

**EDR US Hist Cleaners** **1009125546**  
**N/A**

**Site 3 of 4 in cluster A**

**Relative:**  
**Lower**

EDR Historical Cleaners:

Name: SOLEDAD DRY CLEANERS  
Year: 1974  
Type: Not reported

**Actual:**  
**1446 ft.**

Name: SOLEDAD DRY CLEANERS  
Year: 1974  
Type: Not reported

Name: SOLEDAD DRY CLEANERS  
Year: 1974  
Type: Not reported

Name: SOLEDAD DRY CLEANERS  
Year: 1974  
Type: Not reported

Name: SOLEDAD DRY CLEANERS  
Year: 1974  
Type: Not reported

Name: SOLEDAD DRY CLEANERS  
Year: 1974  
Type: Not reported

Name: SOLEDAD DRY CLEANERS  
Year: 1974  
Type: Not reported

Name: SOLEDAD DRY CLEANERS  
Year: 1974  
Type: Not reported

MAP FINDINGS

Map ID			EDR ID Number
Direction			EPA ID Number
Distance		Database(s)	
Elevation	Site		

<b>A15</b>		<b>EDR US Hist Cleaners</b>	<b>1015007801</b>
<b>SSE</b>	<b>18344 SOLEDAD CANYON RD</b>		<b>N/A</b>
<b>&lt; 1/8</b>	<b>CANYON COUNTRY, CA 91351</b>		
<b>0.065 mi.</b>			
<b>344 ft.</b>	<b>Site 4 of 4 in cluster A</b>		

<b>Relative:</b>	EDR Historical Cleaners:		
<b>Lower</b>	Name:	SOLEDAD DRY CLEANERS	
	Year:	2001	
<b>Actual:</b>	Address:	18344 SOLEDAD CANYON RD	
<b>1446 ft.</b>			
	Name:	SOLEDAD CLEANERS	
	Year:	2002	
	Address:	18344 SOLEDAD CANYON RD	

<b>C16</b>		<b>EDR US Hist Auto Stat</b>	<b>1015282635</b>
<b>SE</b>	<b>18295 SOLEDAD CANYON RD</b>		<b>N/A</b>
<b>&lt; 1/8</b>	<b>CANYON COUNTRY, CA 91387</b>		
<b>0.081 mi.</b>			
<b>429 ft.</b>	<b>Site 1 of 6 in cluster C</b>		

<b>Relative:</b>	EDR Historical Auto Stations:		
<b>Lower</b>	Name:	AMS DISCOUNT TIRE CENTERS	
	Year:	2007	
<b>Actual:</b>	Address:	18295 SOLEDAD CANYON RD	
<b>1449 ft.</b>			

<b>B17</b>		<b>EDR US Hist Auto Stat</b>	<b>1008994980</b>
<b>SW</b>	<b>CANYON SERVICE CENTER</b>		<b>N/A</b>
<b>&lt; 1/8</b>	<b>18514 SOLEDAD CANYON RD</b>		
<b>0.084 mi.</b>	<b>SAUGUS, CA 91350</b>		
<b>444 ft.</b>	<b>Site 10 of 14 in cluster B</b>		

<b>Relative:</b>	EDR Historical Auto Stations:		
<b>Lower</b>	Name:	CANYON SERVICE CENTER	
	Year:	1974	
<b>Actual:</b>	Type:	Not reported	
<b>1438 ft.</b>			
	Name:	EXXON SERVICE STATIONS	
	Year:	1974	
	Type:	Not reported	

<b>B18</b>		<b>EDR US Hist Cleaners</b>	<b>1009125826</b>
<b>SW</b>	<b>GLORY CLEANERS</b>		<b>N/A</b>
<b>&lt; 1/8</b>	<b>18520 SOLEDAD CANYON RD</b>		
<b>0.092 mi.</b>	<b>CANYON COUNTRY, CA 91351</b>		
<b>488 ft.</b>	<b>Site 11 of 14 in cluster B</b>		

<b>Relative:</b>	EDR Historical Cleaners:		
<b>Lower</b>	Name:	GLORY CLEANERS	
	Year:	1999	
<b>Actual:</b>	Type:	Not reported	
<b>1438 ft.</b>			
	Name:	GLORY CLEANER	
	Year:	2001	
	Address:	18520 SOLEDAD CANYON RD	
	Name:	FAMILY CLEANERS	

Map ID  
Direction  
Distance  
Elevation

MAP FINDINGS

Site

Database(s)

EDR ID Number  
EPA ID Number

**GLORY CLEANERS (Continued)**

**1009125826**

Year: 2003  
Address: 18520 SOLEDAD CANYON RD

Name: FAMILY CLEANERS CORP  
Year: 2004  
Address: 18520 SOLEDAD CANYON RD

Name: FAMILY CLEANERS  
Year: 2005  
Address: 18520 SOLEDAD CANYON RD

Name: FAMILY CLEANERS  
Year: 2011  
Address: 18520 SOLEDAD CANYON RD

Name: FAMILY CLEANERS  
Year: 2012  
Address: 18520 SOLEDAD CANYON RD

**B19**  
**SW**  
**< 1/8**  
**0.092 mi.**  
**488 ft.**

**1-HR SPEEDY PHOTO LAB**  
**18520 W SOLEDAD CANYON RD #J**  
**CANYON COUNTRY, CA 91351**

**RCRA-SQG 1000351830**  
**FINDS CAD980889414**

**Site 12 of 14 in cluster B**

**Relative:**  
**Lower**

RCRA-SQG:

Date form received by agency: 09/01/1996  
Facility name: 1-HR SPEEDY PHOTO LAB  
Facility address: 18520 W SOLEDAD CANYON RD #J  
CANYON COUNTRY, CA 91351  
EPA ID: CAD980889414  
Mailing address: W SOLEDAD CANYON RD #J  
CANYON COUNTRY, CA 91351

**Actual:**  
**1438 ft.**

Contact: Not reported  
Contact address: Not reported  
Contact country: Not reported  
Contact telephone: Not reported  
Contact email: Not reported  
EPA Region: 09  
Classification: Small Small Quantity Generator  
Description: Handler: generates more than 100 and less than 1000 kg of hazardous waste during any calendar month and accumulates less than 6000 kg of hazardous waste at any time; or generates 100 kg or less of hazardous waste during any calendar month, and accumulates more than 1000 kg of hazardous waste at any time

Owner/Operator Summary:

Owner/operator name: NOT REQUIRED  
Owner/operator address: NOT REQUIRED  
NOT REQUIRED, ME 99999  
Owner/operator country: Not reported  
Owner/operator telephone: (415) 555-1212  
Legal status: Private  
Owner/Operator Type: Owner  
Owner/Op start date: Not reported  
Owner/Op end date: Not reported

Map ID  
Direction  
Distance  
Elevation

MAP FINDINGS

Site

Database(s)

EDR ID Number  
EPA ID Number

**1-HR SPEEDY PHOTO LAB (Continued)**

**1000351830**

Owner/operator name: NOT REQUIRED  
Owner/operator address: NOT REQUIRED  
NOT REQUIRED, ME 99999  
Owner/operator country: Not reported  
Owner/operator telephone: (415) 555-1212  
Legal status: Private  
Owner/Operator Type: Operator  
Owner/Op start date: Not reported  
Owner/Op end date: Not reported

Handler Activities Summary:

U.S. importer of hazardous waste: No  
Mixed waste (haz. and radioactive): No  
Recycler of hazardous waste: No  
Transporter of hazardous waste: No  
Treater, storer or disposer of HW: No  
Underground injection activity: No  
On-site burner exemption: No  
Furnace exemption: No  
Used oil fuel burner: No  
Used oil processor: No  
User oil refiner: No  
Used oil fuel marketer to burner: No  
Used oil Specification marketer: No  
Used oil transfer facility: No  
Used oil transporter: No

Violation Status: No violations found

FINDS:

Registry ID: 110002675490

Environmental Interest/Information System

RCRAInfo is a national information system that supports the Resource Conservation and Recovery Act (RCRA) program through the tracking of events and activities related to facilities that generate, transport, and treat, store, or dispose of hazardous waste. RCRAInfo allows RCRA program staff to track the notification, permit, compliance, and corrective action activities required under RCRA.

**B20**  
**SW**  
**< 1/8**  
**0.099 mi.**  
**525 ft.**

**SIERRA CLEANERS**  
**27582 SIERRA HWY**  
**CANYON COUNTRY, CA 91351**

**Site 13 of 14 in cluster B**

**RCRA-SQG 1000368632**  
**FINDS CAD981635774**  
**DRYCLEANERS**  
**HAZNET**

**Relative:**  
**Lower**

RCRA-SQG:

Date form received by agency: 11/16/1993  
Facility name: SIERRA CLEANERS  
Facility address: 27582 SIERRA HWY  
CANYON COUNTRY, CA 91351  
EPA ID: CAD981635774  
Contact: YOUNG LIM  
Contact address: 27582 SIERRA HWY  
CANYON COUNTRY, CA 91351  
Contact country: US

**Actual:**  
**1434 ft.**

Map ID  
Direction  
Distance  
Elevation

MAP FINDINGS

Site

Database(s)

EDR ID Number  
EPA ID Number

**SIERRA CLEANERS (Continued)**

**1000368632**

Contact telephone: (805) 298-0064  
Contact email: Not reported  
EPA Region: 09  
Land type: Private  
Classification: Small Small Quantity Generator  
Description: Handler: generates more than 100 and less than 1000 kg of hazardous waste during any calendar month and accumulates less than 6000 kg of hazardous waste at any time; or generates 100 kg or less of hazardous waste during any calendar month, and accumulates more than 1000 kg of hazardous waste at any time

**Owner/Operator Summary:**

Owner/operator name: NOT REQUIRED  
Owner/operator address: NOT REQUIRED  
NOT REQUIRED, ME 99999  
Owner/operator country: Not reported  
Owner/operator telephone: (415) 555-1212  
Legal status: Private  
Owner/Operator Type: Operator  
Owner/Op start date: Not reported  
Owner/Op end date: Not reported

Owner/operator name: YOUNG LIM  
Owner/operator address: 27582 SIERRA HWY  
CANYON COUNTRY, CA 91351  
Owner/operator country: Not reported  
Owner/operator telephone: (805) 298-0064  
Legal status: Private  
Owner/Operator Type: Owner  
Owner/Op start date: Not reported  
Owner/Op end date: Not reported

**Handler Activities Summary:**

U.S. importer of hazardous waste: No  
Mixed waste (haz. and radioactive): No  
Recycler of hazardous waste: No  
Transporter of hazardous waste: No  
Treater, storer or disposer of HW: No  
Underground injection activity: No  
On-site burner exemption: No  
Furnace exemption: No  
Used oil fuel burner: No  
Used oil processor: No  
User oil refiner: No  
Used oil fuel marketer to burner: No  
Used oil Specification marketer: No  
Used oil transfer facility: No  
Used oil transporter: No

Violation Status: No violations found

**Evaluation Action Summary:**

Evaluation date: 11/16/1992  
Evaluation: COMPLIANCE EVALUATION INSPECTION ON-SITE  
Area of violation: Not reported  
Date achieved compliance: Not reported

Map ID  
Direction  
Distance  
Elevation

MAP FINDINGS

Site

Database(s)

EDR ID Number  
EPA ID Number

**SIERRA CLEANERS (Continued)**

**1000368632**

Evaluation lead agency: State Contractor/Grantee

**FINDS:**

Registry ID: 110002732847

**Environmental Interest/Information System**

California Hazardous Waste Tracking System - Datamart (HWTS-DATAMART) provides California with information on hazardous waste shipments for generators, transporters, and treatment, storage, and disposal facilities.

RCRAInfo is a national information system that supports the Resource Conservation and Recovery Act (RCRA) program through the tracking of events and activities related to facilities that generate, transport, and treat, store, or dispose of hazardous waste. RCRAInfo allows RCRA program staff to track the notification, permit, compliance, and corrective action activities required under RCRA.

**DRYCLEANERS:**

EPA Id: CAD981635774  
NAICS Code: 81232  
NAICS Description: Drycleaning and Laundry Services (except Coin-Operated)  
SIC Code: 7211  
SIC Description: Power Laundries, Family and Commercial  
Create Date: 10/20/2004  
Facility Active: No  
Inactive Date: 06/30/2008  
Facility Addr2: Not reported  
Owner Name: YOUNG LIM  
Owner Address: 27582 SIERRA HWY  
Owner Address 2: Not reported  
Owner Telephone: 6612980064  
Contact Name: YOUNG LIM  
Contact Address: 27582 SIERRA HWY  
Contact Address 2: Not reported  
Contact Telephone: 6612980064  
Mailing Name: Not reported  
Mailing Address 1: 27582 SIERRA HWY  
Mailing Address 2: Not reported  
Mailing City: CANYON COUNTRY  
Mailing State: CA  
Mailing Zip: 913513091  
Owner Fax: Not reported  
Region Code: 3

**HAZNET:**

Year: 2007  
Gepaid: CAD981635774  
Contact: YOUNG LIM  
Telephone: 6612980064  
Mailing Name: Not reported  
Mailing Address: 27582 SIERRA HWY  
Mailing City,St,Zip: CANYON COUNTRY, CA 913513091  
Gen County: Not reported  
TSD EPA ID: NVR000076158



Map ID  
Direction  
Distance  
Elevation

MAP FINDINGS

Site

Database(s)

EDR ID Number  
EPA ID Number

**SIERRA CLEANERS (Continued)**

**1000368632**

TSD County: Not reported  
Waste Category: Hydrocarbon solvents (benzene, hexane, Stoddard, Etc.)  
Disposal Method: Solvents Recovery  
Tons: Not reported  
Facility County: Los Angeles

Year: 2007  
Gepaid: CAD981635774  
Contact: YOUNG LIM  
Telephone: 6612980064  
Mailing Name: Not reported  
Mailing Address: 27582 SIERRA HWY  
Mailing City,St,Zip: CANYON COUNTRY, CA 913513091  
Gen County: Not reported  
TSD EPA ID: NVR000076158  
TSD County: Not reported  
Waste Category: Halogenated solvents (chloroforms, methyl chloride, perchloroethylene, etc)  
Disposal Method: Solvents Recovery  
Tons: 0.25  
Facility County: Los Angeles

Year: 2007  
Gepaid: CAD981635774  
Contact: YOUNG LIM  
Telephone: 6612980064  
Mailing Name: Not reported  
Mailing Address: 27582 SIERRA HWY  
Mailing City,St,Zip: CANYON COUNTRY, CA 913513091  
Gen County: Not reported  
TSD EPA ID: NVR000076158  
TSD County: Not reported  
Waste Category: Aqueous solution with total organic residues less than 10 percent  
Disposal Method: Solvents Recovery  
Tons: Not reported  
Facility County: Los Angeles

Year: 2005  
Gepaid: CAD981635774  
Contact: YOUNG LIM  
Telephone: 6612980064  
Mailing Name: Not reported  
Mailing Address: 27582 SIERRA HWY  
Mailing City,St,Zip: CANYON COUNTRY, CA 913513091  
Gen County: Not reported  
TSD EPA ID: NVR000076158  
TSD County: Not reported  
Waste Category: Halogenated solvents (chloroforms, methyl chloride, perchloroethylene, etc)  
Disposal Method: Invalid Code  
Tons: 0.12  
Facility County: Los Angeles

Year: 2005  
Gepaid: CAD981635774  
Contact: YOUNG LIM  
Telephone: 6612980064

Map ID  
Direction  
Distance  
Elevation

MAP FINDINGS

Site

Database(s)

EDR ID Number  
EPA ID Number

**SIERRA CLEANERS (Continued)**

**1000368632**

Mailing Name: Not reported  
Mailing Address: 27582 SIERRA HWY  
Mailing City,St,Zip: CANYON COUNTRY, CA 913513091  
Gen County: Not reported  
TSD EPA ID: NVR000076158  
TSD County: Not reported  
Waste Category: Not reported  
Disposal Method: Not reported  
Tons: Not reported  
Facility County: Los Angeles

[Click this hyperlink](#) while viewing on your computer to access 12 additional CA\_HAZNET: record(s) in the EDR Site Report.

**B21**  
**SW**  
**< 1/8**  
**0.099 mi.**  
**525 ft.**

**27582 SIERRA HWY**  
**CANYON COUNTRY, CA 91351**

**EDR US Hist Cleaners** **1015033013**  
**N/A**

**Site 14 of 14 in cluster B**

**Relative:**  
**Lower**

EDR Historical Cleaners:  
Name: SIERRA CLEANERS  
Year: 1999  
Address: 27582 SIERRA HWY

**Actual:**  
**1434 ft.**

Name: SIERRA CLEANERS  
Year: 2011  
Address: 27582 SIERRA HWY

Name: SIERRA CLEANERS  
Year: 2012  
Address: 27582 SIERRA HWY

**C22**  
**ESE**  
**< 1/8**  
**0.106 mi.**  
**559 ft.**

**LA CO FD FIRE STATION #107**  
**18239 SOLEDAD CANYON RD W**  
**SANTA CLARITA, CA 91387**

**LUST** **S103891161**  
**N/A**

**Site 2 of 6 in cluster C**

**Relative:**  
**Lower**

LUST:  
Region: STATE  
Global Id: T0603705146  
Latitude: 34.4165902  
Longitude: -118.4507354  
Case Type: LUST Cleanup Site  
Status: Open - Site Assessment  
Status Date: 10/18/1996  
Lead Agency: LOS ANGELES RWQCB (REGION 4)  
Case Worker: DPP  
Local Agency: LOS ANGELES COUNTY  
RB Case Number: R-12554  
LOC Case Number: 012423-012554  
File Location: Not reported  
Potential Media Affect: Soil  
Potential Contaminants of Concern: Gasoline  
Site History: Not reported

**Actual:**  
**1454 ft.**

Map ID  
Direction  
Distance  
Elevation

MAP FINDINGS

Site

Database(s)

EDR ID Number  
EPA ID Number

**LA CO FD FIRE STATION #107 (Continued)**

**S103891161**

[Click here to access the California GeoTracker records for this facility:](#)

**Contact:**

Global Id: T0603705146  
Contact Type: Local Agency Caseworker  
Contact Name: JOHN AWUJO  
Organization Name: LOS ANGELES COUNTY  
Address: 900 S FREMONT AVE  
City: ALHAMBRA  
Email: jawujo@dpw.lacounty.gov  
Phone Number: 6264583507

Global Id: T0603705146  
Contact Type: Regional Board Caseworker  
Contact Name: DANIEL PIROTTON  
Organization Name: LOS ANGELES RWQCB (REGION 4)  
Address: Not reported  
City: R4 UNKNOWN  
Email: dpirotton@waterboards.ca.gov  
Phone Number: 2135766714

**Status History:**

Global Id: T0603705146  
Status: Open - Case Begin Date  
Status Date: 10/18/1996

Global Id: T0603705146  
Status: Open - Site Assessment  
Status Date: 10/18/1996

**Regulatory Activities:**

Global Id: T0603705146  
Action Type: RESPONSE  
Date: 07/12/2002  
Action: Soil and Water Investigation Workplan

Global Id: T0603705146  
Action Type: RESPONSE  
Date: 05/28/2003  
Action: Request for Closure

Global Id: T0603705146  
Action Type: RESPONSE  
Date: 06/20/2001  
Action: Site Assessment Report

Global Id: T0603705146  
Action Type: RESPONSE  
Date: 10/25/1996  
Action: Tank Removal Report / UST Sampling Report

Global Id: T0603705146  
Action Type: RESPONSE  
Date: 07/12/2000  
Action: Soil and Water Investigation Workplan

Map ID  
Direction  
Distance  
Elevation

MAP FINDINGS

Site

Database(s)

EDR ID Number  
EPA ID Number

LA CO FD FIRE STATION #107 (Continued)

S103891161

Global Id: T0603705146  
Action Type: ENFORCEMENT  
Date: 08/22/2012  
Action: Staff Letter

Global Id: T0603705146  
Action Type: Other  
Date: 01/01/1950  
Action: Leak Discovery

Global Id: T0603705146  
Action Type: RESPONSE  
Date: 06/30/2014  
Action: Other Report / Document

Global Id: T0603705146  
Action Type: Other  
Date: 01/01/1950  
Action: Leak Reported

Global Id: T0603705146  
Action Type: ENFORCEMENT  
Date: 07/26/2012  
Action: Referral to Regional Board

Global Id: T0603705146  
Action Type: RESPONSE  
Date: 05/15/2014  
Action: Other Report / Document

Global Id: T0603705146  
Action Type: ENFORCEMENT  
Date: 05/07/2014  
Action: Staff Letter

Global Id: T0603705146  
Action Type: RESPONSE  
Date: 09/21/2012  
Action: Other Report / Document

Global Id: T0603705146  
Action Type: ENFORCEMENT  
Date: 03/25/2014  
Action: Staff Letter

LUST REG 4:

Region: 4  
Regional Board: 04  
County: Los Angeles  
Facility Id: R-12554  
Status: Leak being confirmed  
Substance: Gasoline  
Substance Quantity: Not reported  
Local Case No: Not reported  
Case Type: Soil  
Abatement Method Used at the Site: OT

Map ID  
Direction  
Distance  
Elevation

MAP FINDINGS

Site

Database(s)

EDR ID Number  
EPA ID Number

**LA CO FD FIRE STATION #107 (Continued)**

**S103891161**

Global ID: T0603705146  
W Global ID: Not reported  
Staff: UNK  
Local Agency: 19000  
Cross Street: SIERRA HWY  
Enforcement Type: Not reported  
Date Leak Discovered: 10/18/1996  
Date Leak First Reported: 11/14/1996  
Date Leak Record Entered: 3/28/1997  
Date Confirmation Began: 10/18/1996  
Date Leak Stopped: Not reported  
Date Case Last Changed on Database: 11/14/1996  
Date the Case was Closed: Not reported  
How Leak Discovered: Tank Closure  
How Leak Stopped: Not reported  
Cause of Leak: Not reported  
Leak Source: Piping  
Operator: FIRE DEPT. OF LOS ANGELES  
Water System: Not reported  
Well Name: Not reported  
Approx. Dist To Production Well (ft): 222.86392848021599741921188368  
Source of Cleanup Funding: Piping  
Preliminary Site Assessment Workplan Submitted: Not reported  
Preliminary Site Assessment Began: Not reported  
Pollution Characterization Began: Not reported  
Remediation Plan Submitted: Not reported  
Remedial Action Underway: Not reported  
Post Remedial Action Monitoring Began: Not reported  
Enforcement Action Date: Not reported  
Historical Max MTBE Date: Not reported  
Hist Max MTBE Conc in Groundwater: Not reported  
Hist Max MTBE Conc in Soil: 0  
Significant Interim Remedial Action Taken: Not reported  
GW Qualifier: Not reported  
Soil Qualifier: ND  
Organization: Not reported  
Owner Contact: Not reported  
Responsible Party: LOS ANGELES COUNTY FIRE DEPT.  
RP Address: 1320 N. EASTERN AVE., LOS ANGELES CA 90063-3294  
Program: LUST  
Lat/Long: 34.4165902 / -1  
Local Agency Staff: Not reported  
Beneficial Use: Not reported  
Priority: Not reported  
Cleanup Fund Id: Not reported  
Suspended: Not reported  
Assigned Name: Not reported  
Summary: DEPTH TO G.W. 50 FT

MAP FINDINGS

Map ID  
Direction  
Distance  
Elevation

Site

Database(s)

EDR ID Number  
EPA ID Number

**C23**      **FIRE STATION #107**  
**ESE**      **18239 SOLEDAD CANYON RD**  
**< 1/8**      **CANYON COUNTRY, CA 90063**  
**0.106 mi.**  
**559 ft.**      **Site 3 of 6 in cluster C**

**HIST UST**      **U001562272**  
                         **N/A**

**Relative:**      HIST UST:  
**Lower**            Region:            STATE  
                         Facility ID:        00000020747  
**Actual:**            Facility Type:     Other  
**1454 ft.**            Other Type:       FIRE ST.  
                         Total Tanks:      0002  
                         Contact Name:    L.A. COUNTY MECHANICAL DEPARTM  
                         Telephone:        2132672242  
                         Owner Name:      LOS ANGELES COUNTY MECHANICAL  
                         Owner Address:   1100 N. EASTERN AVE  
                         Owner City,St,Zip: LOS ANGELES, CA 90063

                         Tank Num:         001  
                         Container Num:    #1  
                         Year Installed:    Not reported  
                         Tank Capacity:    00001000  
                         Tank Used for:    PRODUCT  
                         Type of Fuel:     DIESEL  
                         Tank Construction: Not reported  
                         Leak Detection:    Stock Inventor

                         Tank Num:         002  
                         Container Num:    #2  
                         Year Installed:    Not reported  
                         Tank Capacity:    00001000  
                         Tank Used for:    PRODUCT  
                         Type of Fuel:     UNLEADED  
                         Tank Construction: Not reported  
                         Leak Detection:    Stock Inventor

**C24**      **LA COUNTY FIRE STATION #1**  
**ESE**      **18239 SOLEDAD CNYN**  
**< 1/8**      **CANYON COUNTRY, CA 91351**  
**0.106 mi.**  
**559 ft.**      **Site 4 of 6 in cluster C**

**HIST CORTESE**      **S105023066**  
                         **N/A**

**Relative:**      HIST CORTESE:  
**Lower**            Region:            CORTESE  
                         Facility County Code: 19  
**Actual:**            Reg By:            LTNKA  
**1454 ft.**            Reg Id:            R-12554

**C25**      **LA COUNTY FIRE STATION #107**  
**ESE**      **18239 W SOLEDAD CANYON RD**  
**< 1/8**      **SANTA CLARITA, CA 91351**  
**0.106 mi.**  
**559 ft.**      **Site 5 of 6 in cluster C**

**SWEEPS UST**      **S102063733**  
**LOS ANGELES CO. HMS**      **N/A**

**Relative:**      SWEEPS UST:  
**Lower**            Status:            Active  
                         Comp Number:    12554  
**Actual:**            Number:            5  
**1454 ft.**

Map ID  
Direction  
Distance  
Elevation

MAP FINDINGS

Site

Database(s)

EDR ID Number  
EPA ID Number

**LA COUNTY FIRE STATION #107 (Continued)**

**S102063733**

Board Of Equalization: 44-009828  
Referral Date: 06-28-91  
Action Date: 06-28-91  
Created Date: 06-30-89  
Owner Tank Id: Not reported  
SWRCB Tank Id: 19-000-012554-000001  
Tank Status: A  
Capacity: Not reported  
Active Date: 06-30-89  
Tank Use: UNKNOWN  
STG: W  
Content: Not reported  
Number Of Tanks: 2

Status: Active  
Comp Number: 12554  
Number: 5  
Board Of Equalization: 44-009828  
Referral Date: 06-28-91  
Action Date: 06-28-91  
Created Date: 06-30-89  
Owner Tank Id: Not reported  
SWRCB Tank Id: 19-000-012554-000002  
Tank Status: A  
Capacity: Not reported  
Active Date: 06-30-89  
Tank Use: UNKNOWN  
STG: W  
Content: Not reported  
Number Of Tanks: Not reported

**LOS ANGELES CO. HMS:**

Region: LA  
Facility Id: 012423-012554  
Facility Type: T0  
Facility Status: Removed  
Area: 7A  
Permit Number: 00004310T  
Permit Status: Removed

**D26  
SW  
< 1/8  
0.121 mi.  
637 ft.**

**18557 SOLEDAD CANYON RD  
CANYON COUNTRY, CA 91351**

**EDR US Hist Cleaners 1009125827  
N/A**

**Site 1 of 4 in cluster D**

**Relative:  
Lower**

EDR Historical Cleaners:  
Name: DRYCLEAN EXPRESS  
Year: 1999  
Type: Not reported

**Actual:  
1442 ft.**

Name: DRYCLEANERS EXPRESS  
Year: 2005  
Address: 18557 SOLEDAD CANYON RD

Name: DRYCLEANERS EXPRESS  
Year: 2006

Map ID  
 Direction  
 Distance  
 Elevation

MAP FINDINGS

Site

Database(s)

EDR ID Number  
 EPA ID Number

**(Continued)**

**1009125827**

Address: 18557 SOLEDAD CANYON RD  
 Name: DRYCLEANERS EXPRESS  
 Year: 2007  
 Address: 18557 SOLEDAD CANYON RD  
 Name: DRYCLEANERS EXPRESS  
 Year: 2008  
 Address: 18557 SOLEDAD CANYON RD  
 Name: DRY CLEAN EXPRESS  
 Year: 2011  
 Address: 18557 SOLEDAD CANYON RD  
 Name: DRY CLEAN EXPRESS  
 Year: 2012  
 Address: 18557 SOLEDAD CANYON RD

**D27  
 SW  
 < 1/8  
 0.121 mi.  
 637 ft.**

**DRY CLEAN EXPRESS  
 18557 SOLEDAD CANYON RD  
 CANYON COUNTRY, CA 91351**

**RCRA-SQG 1000472941  
 FINDS CAD983588682  
 DRYCLEANERS  
 HAZNET**

**Site 2 of 4 in cluster D**

**Relative:  
 Lower**

RCRA-SQG:

**Actual:  
 1442 ft.**

Date form received by agency: 07/09/1991  
 Facility name: DRY CLEAN EXPRESS  
 Facility address: 18557 SOLEDAD CANYON RD  
 CANYON COUNTRY, CA 91351  
 EPA ID: CAD983588682  
 Mailing address: SOLEDAD CANYON RD  
 CANYON COUNTRY, CA 91351  
 Contact: PATEL GIRISH  
 Contact address: 18557 SOLEDAD CANYON RD  
 CANYON COUNTRY, CA 91351  
 Contact country: US  
 Contact telephone: (805) 252-7473  
 Contact email: Not reported  
 EPA Region: 09  
 Classification: Small Small Quantity Generator  
 Description: Handler: generates more than 100 and less than 1000 kg of hazardous waste during any calendar month and accumulates less than 6000 kg of hazardous waste at any time; or generates 100 kg or less of hazardous waste during any calendar month, and accumulates more than 1000 kg of hazardous waste at any time

Owner/Operator Summary:

Owner/operator name: GIRISH PATEL  
 Owner/operator address: NOT REQUIRED  
 NOT REQUIRED, ME 99999  
 Owner/operator country: Not reported  
 Owner/operator telephone: (415) 555-1212  
 Legal status: Private  
 Owner/Operator Type: Owner  
 Owner/Op start date: Not reported  
 Owner/Op end date: Not reported



Map ID  
Direction  
Distance  
Elevation

MAP FINDINGS

Site

Database(s)

EDR ID Number  
EPA ID Number

**DRY CLEAN EXPRESS (Continued)**

**1000472941**

Owner/operator name: NOT REQUIRED  
Owner/operator address: NOT REQUIRED  
NOT REQUIRED, ME 99999  
Owner/operator country: Not reported  
Owner/operator telephone: (415) 555-1212  
Legal status: Private  
Owner/Operator Type: Operator  
Owner/Op start date: Not reported  
Owner/Op end date: Not reported

**Handler Activities Summary:**

U.S. importer of hazardous waste: No  
Mixed waste (haz. and radioactive): No  
Recycler of hazardous waste: No  
Transporter of hazardous waste: No  
Treater, storer or disposer of HW: No  
Underground injection activity: No  
On-site burner exemption: No  
Furnace exemption: No  
Used oil fuel burner: No  
Used oil processor: No  
User oil refiner: No  
Used oil fuel marketer to burner: No  
Used oil Specification marketer: No  
Used oil transfer facility: No  
Used oil transporter: No

Violation Status: No violations found

**FINDS:**

Registry ID: 110002848786

**Environmental Interest/Information System**

California Hazardous Waste Tracking System - Datamart (HWTS-DATAMART) provides California with information on hazardous waste shipments for generators, transporters, and treatment, storage, and disposal facilities.

RCRAInfo is a national information system that supports the Resource Conservation and Recovery Act (RCRA) program through the tracking of events and activities related to facilities that generate, transport, and treat, store, or dispose of hazardous waste. RCRAInfo allows RCRA program staff to track the notification, permit, compliance, and corrective action activities required under RCRA.

**DRYCLEANERS:**

EPA Id: CAD983588682  
NAICS Code: 81232  
NAICS Description: Drycleaning and Laundry Services (except Coin-Operated)  
SIC Code: 7211  
SIC Description: Power Laundries, Family and Commercial  
Create Date: 08/02/2004  
Facility Active: No  
Inactive Date: 06/30/2013  
Facility Addr2: Not reported

Map ID  
Direction  
Distance  
Elevation

MAP FINDINGS

Site

Database(s)

EDR ID Number  
EPA ID Number

**DRY CLEAN EXPRESS (Continued)**

**1000472941**

Owner Name: GIRISH PATEL  
Owner Address: 18557 SOLEDAD CANYON RD  
Owner Address 2: Not reported  
Owner Telephone: 6612527473  
Contact Name: LAMBOOZE  
Contact Address: 18557 SOLEDAD CANYON RD  
Contact Address 2: Not reported  
Contact Telephone: 4155551212  
Mailing Name: ENVIRONMENTAL SAFTEY OFFICER  
Mailing Address 1: 18557 SOLEDAD CANYON RD  
Mailing Address 2: Not reported  
Mailing City: CANYON COUNTRY  
Mailing State: CA  
Mailing Zip: 913513700  
Owner Fax: Not reported  
Region Code: 3

**HAZNET:**

Year: 2008  
Gepaid: CAD983588682  
Contact: LAMBOOZE  
Telephone: 4155551212  
Mailing Name: Not reported  
Mailing Address: 18557 SOLEDAD CANYON RD  
Mailing City,St,Zip: CANYON COUNTRY, CA 913513700  
Gen County: Not reported  
TSD EPA ID: NVR000076158  
TSD County: Not reported  
Waste Category: Halogenated solvents (chloroforms, methyl chloride, perchloroethylene, etc)  
Disposal Method: Solvents Recovery  
Tons: 0.1251  
Facility County: Los Angeles

Year: 2007  
Gepaid: CAD983588682  
Contact: LAMBOOZE  
Telephone: 4155551212  
Mailing Name: Not reported  
Mailing Address: 18557 SOLEDAD CANYON RD  
Mailing City,St,Zip: CANYON COUNTRY, CA 913513700  
Gen County: Not reported  
TSD EPA ID: NVR000076158  
TSD County: Not reported  
Waste Category: Hydrocarbon solvents (benzene, hexane, Stoddard, Etc.)  
Disposal Method: Not reported  
Tons: Not reported  
Facility County: Los Angeles

Year: 2007  
Gepaid: CAD983588682  
Contact: LAMBOOZE  
Telephone: 4155551212  
Mailing Name: Not reported  
Mailing Address: 18557 SOLEDAD CANYON RD  
Mailing City,St,Zip: CANYON COUNTRY, CA 913513700  
Gen County: Not reported

Map ID  
Direction  
Distance  
Elevation

MAP FINDINGS

Site

Database(s)

EDR ID Number  
EPA ID Number

**DRY CLEAN EXPRESS (Continued)**

**1000472941**

TSD EPA ID: NVR000076158  
TSD County: Not reported  
Waste Category: Aqueous solution with total organic residues less than 10 percent  
Disposal Method: Solvents Recovery  
Tons: Not reported  
Facility County: Los Angeles

Year: 2007  
Gepaid: CAD983588682  
Contact: LAMBOOZE  
Telephone: 4155551212  
Mailing Name: Not reported  
Mailing Address: 18557 SOLEDAD CANYON RD  
Mailing City,St,Zip: CANYON COUNTRY, CA 913513700  
Gen County: Not reported  
TSD EPA ID: NVR000076158  
TSD County: Not reported  
Waste Category: Halogenated solvents (chloroforms, methyl chloride, perchloroethylene, etc)  
Disposal Method: Solvents Recovery  
Tons: 0.37  
Facility County: Los Angeles

Year: 2006  
Gepaid: CAD983588682  
Contact: LAMBOOZE  
Telephone: 4155551212  
Mailing Name: Not reported  
Mailing Address: 18557 SOLEDAD CANYON RD  
Mailing City,St,Zip: CANYON COUNTRY, CA 913513700  
Gen County: Not reported  
TSD EPA ID: NVR000076158  
TSD County: Not reported  
Waste Category: Halogenated solvents (chloroforms, methyl chloride, perchloroethylene, etc)  
Disposal Method: Solvents Recovery  
Tons: 0.29  
Facility County: Los Angeles

[Click this hyperlink](#) while viewing on your computer to access 22 additional CA\_HAZNET: record(s) in the EDR Site Report.

**D28**  
**SW**  
**1/8-1/4**  
**0.126 mi.**  
**663 ft.**

**PHOTO CLUB**  
**18561 SOLEDAD CYN RD**  
**CANYON COUNTRY, CA 91351**

**RCRA-SQG 1000819377**  
**FINDS CAD983653585**

**Site 3 of 4 in cluster D**

**Relative:**  
**Lower**

RCRA-SQG:  
Date form received by agency: 11/25/1992  
Facility name: PHOTO CLUB  
Facility address: 18561 SOLEDAD CYN RD  
CANYON COUNTRY, CA 91351  
EPA ID: CAD983653585  
Contact: MARCUS LEE  
Contact address: 28777 SHADOW VALLEY LN  
SAUGUS, CA 91350  
Contact country: US

**Actual:**  
**1444 ft.**

Map ID  
Direction  
Distance  
Elevation

MAP FINDINGS

Site

Database(s)

EDR ID Number  
EPA ID Number

**PHOTO CLUB (Continued)**

**1000819377**

Contact telephone: (805) 251-7663  
Contact email: Not reported  
EPA Region: 09  
Classification: Small Small Quantity Generator  
Description: Handler: generates more than 100 and less than 1000 kg of hazardous waste during any calendar month and accumulates less than 6000 kg of hazardous waste at any time; or generates 100 kg or less of hazardous waste during any calendar month, and accumulates more than 1000 kg of hazardous waste at any time

**Owner/Operator Summary:**

Owner/operator name: MARCUS LEE  
Owner/operator address: 18561 SOLEDAD CYN RD  
CANYON COUNTRY, CA 91351  
Owner/operator country: Not reported  
Owner/operator telephone: (805) 251-7663  
Legal status: Private  
Owner/Operator Type: Owner  
Owner/Op start date: Not reported  
Owner/Op end date: Not reported

**Handler Activities Summary:**

U.S. importer of hazardous waste: No  
Mixed waste (haz. and radioactive): No  
Recycler of hazardous waste: No  
Transporter of hazardous waste: No  
Treater, storer or disposer of HW: No  
Underground injection activity: No  
On-site burner exemption: No  
Furnace exemption: No  
Used oil fuel burner: No  
Used oil processor: No  
User oil refiner: No  
Used oil fuel marketer to burner: No  
Used oil Specification marketer: No  
Used oil transfer facility: No  
Used oil transporter: No

Violation Status: No violations found

**FINDS:**

Registry ID: 110002888224

**Environmental Interest/Information System**

RCRAInfo is a national information system that supports the Resource Conservation and Recovery Act (RCRA) program through the tracking of events and activities related to facilities that generate, transport, and treat, store, or dispose of hazardous waste. RCRAInfo allows RCRA program staff to track the notification, permit, compliance, and corrective action activities required under RCRA.

Map ID  
Direction  
Distance  
Elevation

MAP FINDINGS

Site

Database(s)

EDR ID Number  
EPA ID Number

**C29**  
**SE**  
**1/8-1/4**  
**0.127 mi.**  
**672 ft.**

**18275 SOLEDAD CANYON RD**  
**CANYON COUNTRY, CA 91387**

**EDR US Hist Cleaners**    **1015007587**  
**N/A**

**Site 6 of 6 in cluster C**

**Relative:**  
**Lower**

EDR Historical Cleaners:

Name: IDEAL CLEANERS  
Year: 1999  
Address: 18275 SOLEDAD CANYON RD

**Actual:**  
**1445 ft.**

Name: IDEAL CLEANERS  
Year: 2001  
Address: 18275 SOLEDAD CANYON RD

Name: IDEAL CLEANERS  
Year: 2002  
Address: 18275 SOLEDAD CANYON RD

Name: IDEAL CLEANERS  
Year: 2006  
Address: 18275 SOLEDAD CANYON RD

Name: IDEAL CLEANERS  
Year: 2007  
Address: 18275 SOLEDAD CANYON RD

Name: IDEAL CLEANERS  
Year: 2008  
Address: 18275 SOLEDAD CANYON RD

Name: IDEAL CLEANERS  
Year: 2010  
Address: 18275 SOLEDAD CANYON RD

Name: IDEAL CLEANERS  
Year: 2011  
Address: 18275 SOLEDAD CANYON RD

Name: IDEAL CLEANERS  
Year: 2012  
Address: 18275 SOLEDAD CANYON RD

**D30**  
**SW**  
**1/8-1/4**  
**0.131 mi.**  
**694 ft.**

**DRY CLEAN EXPRESS**  
**18556 SOLEDAD CANYON RD**  
**CANYON COUNTRY, CA 91351**

**RCRA-SQG**    **1000708807**  
**CAD982435943**

**Site 4 of 4 in cluster D**

**Relative:**  
**Lower**

RCRA-SQG:

Date form received by agency: 01/04/1991  
Facility name: DRY CLEAN EXPRESS  
Facility address: 18556 SOLEDAD CANYON RD  
CANYON COUNTRY, CA 91351  
EPA ID: CAD982435943  
Mailing address: SOLEDAD CANYON RD  
CANYON COUNTRY, CA 91351  
Contact: ENVIRONMENTAL MANAGER  
Contact address: 18556 SOLEDAD CANYON RD  
CANYON COUNTRY, CA 91351

**Actual:**  
**1440 ft.**

Map ID  
Direction  
Distance  
Elevation

MAP FINDINGS

Site

Database(s)

EDR ID Number  
EPA ID Number

**DRY CLEAN EXPRESS (Continued)**

**1000708807**

Contact country: US  
Contact telephone: (805) 252-7473  
Contact email: Not reported  
EPA Region: 09  
Classification: Small Small Quantity Generator  
Description: Handler: generates more than 100 and less than 1000 kg of hazardous waste during any calendar month and accumulates less than 6000 kg of hazardous waste at any time; or generates 100 kg or less of hazardous waste during any calendar month, and accumulates more than 1000 kg of hazardous waste at any time

**Owner/Operator Summary:**

Owner/operator name: GIRISH PATEL  
Owner/operator address: NOT REQUIRED  
NOT REQUIRED, ME 99999  
Owner/operator country: Not reported  
Owner/operator telephone: (415) 555-1212  
Legal status: Private  
Owner/Operator Type: Owner  
Owner/Op start date: Not reported  
Owner/Op end date: Not reported

Owner/operator name: NOT REQUIRED  
Owner/operator address: NOT REQUIRED  
NOT REQUIRED, ME 99999  
Owner/operator country: Not reported  
Owner/operator telephone: (415) 555-1212  
Legal status: Private  
Owner/Operator Type: Operator  
Owner/Op start date: Not reported  
Owner/Op end date: Not reported

**Handler Activities Summary:**

U.S. importer of hazardous waste: No  
Mixed waste (haz. and radioactive): No  
Recycler of hazardous waste: No  
Transporter of hazardous waste: No  
Treater, storer or disposer of HW: No  
Underground injection activity: No  
On-site burner exemption: No  
Furnace exemption: No  
Used oil fuel burner: No  
Used oil processor: No  
User oil refiner: No  
Used oil fuel marketer to burner: No  
Used oil Specification marketer: No  
Used oil transfer facility: No  
Used oil transporter: No

Violation Status: No violations found

MAP FINDINGS

Map ID  
Direction  
Distance  
Elevation

Site

Database(s)

EDR ID Number  
EPA ID Number

**E31**  
**SE**  
**1/8-1/4**  
**0.155 mi.**  
**820 ft.**

**18234 SOLEDAD CANYON RD**  
**CANYON COUNTRY, CA 91387**

**EDR US Hist Auto Stat**    **1015282031**  
**N/A**

**Site 1 of 6 in cluster E**

**Relative:**  
**Lower**

EDR Historical Auto Stations:

Name: SOLEDAD AUTOMOTIVE  
Year: 1999  
Address: 18234 SOLEDAD CANYON RD

**Actual:**  
**1447 ft.**

Name: SOLEDAD AUTOMOTIVE  
Year: 2005  
Address: 18234 SOLEDAD CANYON RD

Name: SOLEDAD AUTOMOTIVE  
Year: 2006  
Address: 18234 SOLEDAD CANYON RD

Name: SOLEDAD AUTOMOTIVE  
Year: 2007  
Address: 18234 SOLEDAD CANYON RD

Name: SOLEDAD AUTOMOTIVE  
Year: 2008  
Address: 18234 SOLEDAD CANYON RD

Name: SOLEDAD AUTOMOTIVE  
Year: 2010  
Address: 18234 SOLEDAD CANYON RD

Name: SOLEDAD AUTOMOTIVE  
Year: 2011  
Address: 18234 SOLEDAD CANYON RD

Name: SOLEDAD AUTOMOTIVE  
Year: 2012  
Address: 18234 SOLEDAD CANYON RD

**E32**  
**SE**  
**1/8-1/4**  
**0.158 mi.**  
**834 ft.**

**CANYON MOTORS**  
**18230 SOLEDAD CYN RD**  
**CANYON COUNTRY, CA 91351**

**RCRA-SQG**    **1000596181**  
**FINDS**    **CAD983601444**  
**HAZNET**

**Site 2 of 6 in cluster E**

**Relative:**  
**Lower**

RCRA-SQG:

Date form received by agency: 08/12/1991  
Facility name: CANYON MOTORS  
Facility address: 18230 SOLEDAD CYN RD  
CANYON COUNTRY, CA 91351  
EPA ID: CAD983601444  
Contact: FRANK CERVETTO  
Contact address: 18230 SOLEDAD CYN RD  
CANYON COUNTRY, CA 91351

**Actual:**  
**1446 ft.**

Contact country: US  
Contact telephone: (805) 252-1311  
Contact email: Not reported  
EPA Region: 09  
Classification: Small Small Quantity Generator  
Description: Handler: generates more than 100 and less than 1000 kg of hazardous

Map ID  
Direction  
Distance  
Elevation

MAP FINDINGS

Site

Database(s)

EDR ID Number  
EPA ID Number

**CANYON MOTORS (Continued)**

**1000596181**

waste during any calendar month and accumulates less than 6000 kg of hazardous waste at any time; or generates 100 kg or less of hazardous waste during any calendar month, and accumulates more than 1000 kg of hazardous waste at any time

**Owner/Operator Summary:**

Owner/operator name: FRANK CERVETTO  
Owner/operator address: 18230 SOLEDAD CYN RD  
CANYON COUNTRY, CA 91351  
Owner/operator country: Not reported  
Owner/operator telephone: (805) 252-1311  
Legal status: Private  
Owner/Operator Type: Owner  
Owner/Op start date: Not reported  
Owner/Op end date: Not reported

**Handler Activities Summary:**

U.S. importer of hazardous waste: No  
Mixed waste (haz. and radioactive): No  
Recycler of hazardous waste: No  
Transporter of hazardous waste: No  
Treater, storer or disposer of HW: No  
Underground injection activity: No  
On-site burner exemption: No  
Furnace exemption: No  
Used oil fuel burner: No  
Used oil processor: No  
User oil refiner: No  
Used oil fuel marketer to burner: No  
Used oil Specification marketer: No  
Used oil transfer facility: No  
Used oil transporter: No

Violation Status: No violations found

**FINDS:**

Registry ID: 110002857846

**Environmental Interest/Information System**

RCRAInfo is a national information system that supports the Resource Conservation and Recovery Act (RCRA) program through the tracking of events and activities related to facilities that generate, transport, and treat, store, or dispose of hazardous waste. RCRAInfo allows RCRA program staff to track the notification, permit, compliance, and corrective action activities required under RCRA.

**HAZNET:**

Year: 2008  
Gepaid: CAD983601444  
Contact: TOM DITTFELD  
Telephone: 6612521311  
Mailing Name: Not reported  
Mailing Address: 18230 SOLEDAD CANYON RD  
Mailing City, St, Zip: CANYON COUNTRY, CA 913513520



Map ID  
Direction  
Distance  
Elevation

MAP FINDINGS

Site

Database(s)

EDR ID Number  
EPA ID Number

**CANYON MOTORS (Continued)**

**1000596181**

Gen County: Not reported  
TSD EPA ID: CAT080013352  
TSD County: Not reported  
Waste Category: Oil/water separation sludge  
Disposal Method: Other Recovery Of Reclamation For Reuse Including Acid Regeneration,  
Organics Recovery Ect  
Tons: 4.587  
Facility County: Los Angeles

Year: 2001  
Gepaid: CAD983601444  
Contact: TOM DITTFELD  
Telephone: 6612521311  
Mailing Name: Not reported  
Mailing Address: 18230 SOLEDAD CANYON RD  
Mailing City,St,Zip: CANYON COUNTRY, CA 913513520  
Gen County: Not reported  
TSD EPA ID: CAT000613893  
TSD County: Not reported  
Waste Category: Aqueous solution with total organic residues less than 10 percent  
Disposal Method: Transfer Station  
Tons: 0.32  
Facility County: Los Angeles

Year: 2000  
Gepaid: CAD983601444  
Contact: TOM DITTFELD  
Telephone: 6612521311  
Mailing Name: Not reported  
Mailing Address: 18230 SOLEDAD CANYON RD  
Mailing City,St,Zip: CANYON COUNTRY, CA 913513520  
Gen County: Not reported  
TSD EPA ID: CAT000613893  
TSD County: Not reported  
Waste Category: Aqueous solution with total organic residues less than 10 percent  
Disposal Method: Transfer Station  
Tons: 0.27  
Facility County: Los Angeles

Year: 1999  
Gepaid: CAD983601444  
Contact: TOM DITTFELD  
Telephone: 8052521311  
Mailing Name: Not reported  
Mailing Address: 18230 SOLEDAD CANYON RD  
Mailing City,St,Zip: CANYON COUNTRY, CA 913513520  
Gen County: Not reported  
TSD EPA ID: CAT000613893  
TSD County: Not reported  
Waste Category: Aqueous solution with total organic residues less than 10 percent  
Disposal Method: Transfer Station  
Tons: .2459  
Facility County: Los Angeles

Map ID  
Direction  
Distance  
Elevation

MAP FINDINGS

Site

Database(s)

EDR ID Number  
EPA ID Number

**E33**  
**SE**  
**1/8-1/4**  
**0.158 mi.**  
**834 ft.**

**18230 SOLEDAD CANYON RD**  
**CANYON COUNTRY, CA 91387**

**EDR US Hist Auto Stat** **1015282022**  
**N/A**

**Site 3 of 6 in cluster E**

**Relative:**  
**Lower**

EDR Historical Auto Stations:

**Actual:**  
**1446 ft.**

- Name: CANYON MOTORS  
Year: 1999  
Address: 18230 SOLEDAD CANYON RD
- Name: CANYON MOTORS  
Year: 2001  
Address: 18230 SOLEDAD CANYON RD
- Name: CANYON MOTORS  
Year: 2005  
Address: 18230 SOLEDAD CANYON RD
- Name: CANYON MOTORS  
Year: 2006  
Address: 18230 SOLEDAD CANYON RD
- Name: CANYON MOTORS  
Year: 2007  
Address: 18230 SOLEDAD CANYON RD
- Name: CANYON MOTORS  
Year: 2008  
Address: 18230 SOLEDAD CANYON RD
- Name: CANYON MOTORS  
Year: 2009  
Address: 18230 SOLEDAD CANYON RD
- Name: CANYON MOTORS  
Year: 2010  
Address: 18230 SOLEDAD CANYON RD
- Name: CANYON MOTORS  
Year: 2011  
Address: 18230 SOLEDAD CANYON RD
- Name: CANYON MOTORS  
Year: 2012  
Address: 18230 SOLEDAD CANYON RD

**F34**  
**SSW**  
**1/8-1/4**  
**0.159 mi.**  
**837 ft.**

**WATER WHEEL CAR WASH**  
**27567 SIERRA HWY N**  
**SANTA CLARITA, CA 91351**

**LUST** **U002279815**  
**N/A**

**Site 1 of 8 in cluster F**

**Relative:**  
**Lower**

LUST:

**Actual:**  
**1429 ft.**

- Region: STATE
- Global Id: T0603703052
- Latitude: 34.4081229
- Longitude: -118.4612824
- Case Type: LUST Cleanup Site
- Status: Completed - Case Closed

Map ID  
Direction  
Distance  
Elevation

MAP FINDINGS

Site

Database(s)

EDR ID Number  
EPA ID Number

**WATER WHEEL CAR WASH (Continued)**

**U002279815**

Status Date: 03/21/2007  
Lead Agency: LOS ANGELES RWQCB (REGION 4)  
Case Worker: JH  
Local Agency: LOS ANGELES COUNTY  
RB Case Number: I-05228  
LOC Case Number: Not reported  
File Location: Not reported  
Potential Media Affect: Aquifer used for drinking water supply  
Potential Contaminants of Concern: Gasoline  
Site History: Not reported

[Click here to access the California GeoTracker records for this facility:](#)

Contact:

Global Id: T0603703052  
Contact Type: Regional Board Caseworker  
Contact Name: JAY HUANG  
Organization Name: LOS ANGELES RWQCB (REGION 4)  
Address: 320 WEST 4TH STREET, SUITE 200  
City: LOS ANGELES  
Email: [jhuang@waterboards.ca.gov](mailto:jhuang@waterboards.ca.gov)  
Phone Number: 2135766711

Global Id: T0603703052  
Contact Type: Local Agency Caseworker  
Contact Name: JOHN AWUJO  
Organization Name: LOS ANGELES COUNTY  
Address: 900 S FREMONT AVE  
City: ALHAMBRA  
Email: [jawujo@dpw.lacounty.gov](mailto:jawujo@dpw.lacounty.gov)  
Phone Number: 6264583507

Status History:

Global Id: T0603703052  
Status: Open - Site Assessment  
Status Date: 01/10/2002

Global Id: T0603703052  
Status: Open - Remediation  
Status Date: 01/10/2002

Global Id: T0603703052  
Status: Open - Site Assessment  
Status Date: 01/23/2007

Global Id: T0603703052  
Status: Open - Case Begin Date  
Status Date: 02/23/1990

Global Id: T0603703052  
Status: Open - Verification Monitoring  
Status Date: 09/05/2006

Global Id: T0603703052  
Status: Open - Site Assessment  
Status Date: 03/23/1990

Map ID  
Direction  
Distance  
Elevation

MAP FINDINGS

Site

Database(s)

EDR ID Number  
EPA ID Number

**WATER WHEEL CAR WASH (Continued)**

**U002279815**

Global Id: T0603703052  
Status: Open - Remediation  
Status Date: 08/16/2004

Global Id: T0603703052  
Status: Open - Remediation  
Status Date: 10/04/2004

Global Id: T0603703052  
Status: Completed - Case Closed  
Status Date: 03/21/2007

Global Id: T0603703052  
Status: Open - Site Assessment  
Status Date: 05/21/1993

Global Id: T0603703052  
Status: Open - Site Assessment  
Status Date: 07/13/1993

Regulatory Activities:

Global Id: T0603703052  
Action Type: ENFORCEMENT  
Date: 01/31/2007  
Action: Staff Letter

Global Id: T0603703052  
Action Type: ENFORCEMENT  
Date: 10/04/2004  
Action: Staff Letter

Global Id: T0603703052  
Action Type: RESPONSE  
Date: 10/15/2004  
Action: CAP/RAP - Final Remediation / Design Plan

Global Id: T0603703052  
Action Type: RESPONSE  
Date: 04/15/2004  
Action: Monitoring Report - Quarterly

Global Id: T0603703052  
Action Type: RESPONSE  
Date: 07/15/2004  
Action: Monitoring Report - Quarterly

Global Id: T0603703052  
Action Type: RESPONSE  
Date: 07/15/2004  
Action: Soil and Water Investigation Report

Global Id: T0603703052  
Action Type: RESPONSE  
Date: 10/15/2004  
Action: Soil and Water Investigation Report

Global Id: T0603703052

Map ID  
Direction  
Distance  
Elevation

MAP FINDINGS

Site

Database(s)

EDR ID Number  
EPA ID Number

**WATER WHEEL CAR WASH (Continued)**

**U002279815**

Action Type:	RESPONSE
Date:	10/15/2004
Action:	Monitoring Report - Quarterly
Global Id:	T0603703052
Action Type:	RESPONSE
Date:	10/15/2004
Action:	Remedial Progress Report
Global Id:	T0603703052
Action Type:	RESPONSE
Date:	04/15/2005
Action:	Soil and Water Investigation Report
Global Id:	T0603703052
Action Type:	REMEDIATION
Date:	01/01/1950
Action:	Soil Vapor Extraction (SVE)
Global Id:	T0603703052
Action Type:	Other
Date:	01/01/1950
Action:	Leak Discovery
Global Id:	T0603703052
Action Type:	RESPONSE
Date:	01/15/2005
Action:	Monitoring Report - Quarterly
Global Id:	T0603703052
Action Type:	RESPONSE
Date:	01/15/2005
Action:	Soil and Water Investigation Report
Global Id:	T0603703052
Action Type:	RESPONSE
Date:	04/15/2005
Action:	Monitoring Report - Quarterly
Global Id:	T0603703052
Action Type:	RESPONSE
Date:	10/15/2006
Action:	Soil and Water Investigation Workplan
Global Id:	T0603703052
Action Type:	RESPONSE
Date:	04/15/2007
Action:	Soil and Water Investigation Report
Global Id:	T0603703052
Action Type:	RESPONSE
Date:	04/15/2007
Action:	Monitoring Report - Quarterly
Global Id:	T0603703052
Action Type:	REMEDIATION
Date:	01/01/1950

Map ID  
Direction  
Distance  
Elevation

MAP FINDINGS

Site

Database(s)

EDR ID Number  
EPA ID Number

**WATER WHEEL CAR WASH (Continued)**

**U002279815**

Action: Soil Vapor Extraction (SVE)

Global Id: T0603703052  
Action Type: Other  
Date: 01/01/1950  
Action: Leak Reported

Global Id: T0603703052  
Action Type: RESPONSE  
Date: 04/15/2007  
Action: Monitoring Report - Quarterly

Global Id: T0603703052  
Action Type: REMEDIATION  
Date: 01/01/1950  
Action: Pump & Treat (P&T) Groundwater

Global Id: T0603703052  
Action Type: ENFORCEMENT  
Date: 07/23/2003  
Action: Staff Letter

Global Id: T0603703052  
Action Type: RESPONSE  
Date: 10/15/2005  
Action: Monitoring Report - Quarterly

Global Id: T0603703052  
Action Type: RESPONSE  
Date: 10/15/2005  
Action: Soil and Water Investigation Report

Global Id: T0603703052  
Action Type: RESPONSE  
Date: 01/15/2006  
Action: Monitoring Report - Quarterly

Global Id: T0603703052  
Action Type: RESPONSE  
Date: 01/15/2006  
Action: Soil and Water Investigation Report

Global Id: T0603703052  
Action Type: ENFORCEMENT  
Date: 05/19/2004  
Action: Staff Letter

Global Id: T0603703052  
Action Type: RESPONSE  
Date: 10/15/2003  
Action: Soil and Water Investigation Report

Global Id: T0603703052  
Action Type: RESPONSE  
Date: 10/15/2003  
Action: Soil and Water Investigation Report

Map ID  
Direction  
Distance  
Elevation

MAP FINDINGS

Site

Database(s)

EDR ID Number  
EPA ID Number

**WATER WHEEL CAR WASH (Continued)**

**U002279815**

Global Id: T0603703052  
Action Type: RESPONSE  
Date: 07/15/2004  
Action: Soil and Water Investigation Report

Global Id: T0603703052  
Action Type: ENFORCEMENT  
Date: 03/02/2007  
Action: Site Visit / Inspection / Sampling

Global Id: T0603703052  
Action Type: ENFORCEMENT  
Date: 03/21/2007  
Action: Closure/No Further Action Letter

Global Id: T0603703052  
Action Type: ENFORCEMENT  
Date: 09/05/2006  
Action: Staff Letter

Global Id: T0603703052  
Action Type: RESPONSE  
Date: 04/15/2006  
Action: Monitoring Report - Quarterly

Global Id: T0603703052  
Action Type: RESPONSE  
Date: 04/15/2006  
Action: Soil and Water Investigation Report

**LUST REG 4:**

Region: 4  
Regional Board: 04  
County: Los Angeles  
Facility Id: I-05228  
Status: Remediation Plan  
Substance: Gasoline  
Substance Quantity: Not reported  
Local Case No: Not reported  
Case Type: Groundwater  
Abatement Method Used at the Site: VE PT  
Global ID: T0603703052  
W Global ID: Not reported  
Staff: TCS  
Local Agency: 19000  
Cross Street: SOLEDAD CANYON RD  
Enforcement Type: DLSEL  
Date Leak Discovered: 2/23/1990  
Date Leak First Reported: 3/20/1990  
Date Leak Record Entered: 4/18/1990  
Date Confirmation Began: 3/23/1990  
Date Leak Stopped: Not reported  
Date Case Last Changed on Database: 8/13/2001  
Date the Case was Closed: Not reported  
How Leak Discovered: OM  
How Leak Stopped: Not reported

Map ID  
 Direction  
 Distance  
 Elevation

MAP FINDINGS

Site

Database(s)

EDR ID Number  
 EPA ID Number

**WATER WHEEL CAR WASH (Continued)**

**U002279815**

Cause of Leak: UNK  
 Leak Source: UNK  
 Operator: ALBERT NABER  
 Water System: Not reported  
 Well Name: Not reported  
 Approx. Dist To Production Well (ft): 526.19975503053475956734215505  
 Source of Cleanup Funding: UNK  
 Preliminary Site Assessment Workplan Submitted: 5/21/1993  
 Preliminary Site Assessment Began: 7/13/1993  
 Pollution Characterization Began: 1/10/2002  
 Remediation Plan Submitted: 1/10/2002  
 Remedial Action Underway: Not reported  
 Post Remedial Action Monitoring Began: Not reported  
 Enforcement Action Date: Not reported  
 Historical Max MTBE Date: 12/1/1998  
 Hist Max MTBE Conc in Groundwater: 24825  
 Hist Max MTBE Conc in Soil: Not reported  
 Significant Interim Remedial Action Taken: Yes  
 GW Qualifier: Not reported  
 Soil Qualifier: Not reported  
 Organization: Not reported  
 Owner Contact: Not reported  
 Responsible Party: ALBERT NABER  
 RP Address: 27567 SIERRA N. HWY.  
 Program: LUST  
 Lat/Long: 34.4151433 / -1  
 Local Agency Staff: Not reported  
 Beneficial Use: Not reported  
 Priority: Not reported  
 Cleanup Fund Id: Not reported  
 Suspended: Not reported  
 Assigned Name: Not reported  
 Summary: 6/29/99 2ND QTR GW MON RPT 1999; 12/13/99 4TH QTR GW MON RPT 1999;  
 4/25/00 1ST QTR GW MON RPT 2000; 10/10/00 3RD QTR GW MON RPT 2000

**F35**  
**SW**  
**1/8-1/4**  
**0.161 mi.**  
**848 ft.**

**27567 SIERRA HWY**  
**CANYON COUNTRY, CA 91351**  
**Site 2 of 8 in cluster F**

**EDR US Hist Auto Stat 1015383356**  
**N/A**

**Relative:**  
**Lower**  
  
**Actual:**  
**1429 ft.**

EDR Historical Auto Stations:  
 Name: WATER WHEEL CAR WASH INC  
 Year: 2009  
 Address: 27567 SIERRA HWY

**F36**  
**SW**  
**1/8-1/4**  
**0.161 mi.**  
**848 ft.**

**WATER WHEEL CAR WASH**  
**27567 SIERRA HWY**  
**CYN COUNTRY, CA 91351**  
**Site 3 of 8 in cluster F**

**UST U004050523**  
**N/A**

**Relative:**  
**Lower**  
  
**Actual:**  
**1429 ft.**

UST:  
 Facility ID: 5228  
 Latitude: 34.41527  
 Longitude: -118.4565



Map ID  
Direction  
Distance  
Elevation

MAP FINDINGS

Site

Database(s)

EDR ID Number  
EPA ID Number

**WATER WHEEL CAR WASH (Continued)**

**U004050523**

Permitting Agency: LOS ANGELES COUNTY

**F37**  
**SW**  
**1/8-1/4**  
**0.161 mi.**  
**848 ft.**

**WATER WHEEL CAR WASH**  
**27567 SIERRA HWY**  
**CANYON COUNTRY, CA 91351**

**HIST UST** **U001567757**  
**N/A**

**Site 4 of 8 in cluster F**

**Relative:**  
**Lower**

**HIST UST:**

**Actual:**  
**1429 ft.**

Region: STATE  
Facility ID: 00000064073  
Facility Type: Other  
Other Type: CAR WASH  
Total Tanks: 0005  
Contact Name: ALBERT NABER  
Telephone: 8052513600  
Owner Name: ALBERT NABER AND JOSEPH NABER  
Owner Address: 17154 MISS GROLL DR  
Owner City,St,Zip: CANYON COUNTRY, CA 91351

Tank Num: 001  
Container Num: 1  
Year Installed: 1974  
Tank Capacity: 00010000  
Tank Used for: PRODUCT  
Type of Fuel: 06  
Tank Construction: 1/4 inches  
Leak Detection: Stock Inventor

Tank Num: 002  
Container Num: 2  
Year Installed: 1974  
Tank Capacity: 00010000  
Tank Used for: PRODUCT  
Type of Fuel: UNLEADED  
Tank Construction: 1/4 inches  
Leak Detection: Stock Inventor

Tank Num: 003  
Container Num: 3  
Year Installed: 1974  
Tank Capacity: 00010000  
Tank Used for: PRODUCT  
Type of Fuel: REGULAR  
Tank Construction: 1/4 inches  
Leak Detection: Stock Inventor

Tank Num: 004  
Container Num: 4  
Year Installed: 1974  
Tank Capacity: 00010000  
Tank Used for: PRODUCT  
Type of Fuel: PREMIUM  
Tank Construction: 1/4 inches  
Leak Detection: Stock Inventor

Tank Num: 005  
Container Num: 5

Map ID  
Direction  
Distance  
Elevation

MAP FINDINGS

Site

Database(s)

EDR ID Number  
EPA ID Number

**WATER WHEEL CAR WASH (Continued)**

**U001567757**

Year Installed: 1974  
Tank Capacity: 00010000  
Tank Used for: PRODUCT  
Type of Fuel: 06  
Tank Construction: 1/4 inches  
Leak Detection: Stock Inventor

**F38  
SW  
1/8-1/4  
0.161 mi.  
848 ft.**

**WATER WHEEL CAR WASH  
27567 SIERRA  
CANYON COUNTRY, CA 91351**

**HIST CORTESE S102799979  
N/A**

**Site 5 of 8 in cluster F**

**Relative:  
Lower**

HIST CORTESE:  
Region: CORTESE  
Facility County Code: 19

**Actual:  
1429 ft.**

Reg By: LTNKA  
Reg Id: I-05228

**F39  
SSW  
1/8-1/4  
0.164 mi.  
867 ft.**

**WATER WHEEL CAR WASH  
27565 N SIERRA HWY  
SANTA CLARITA, CA**

**SWEEPS UST S106934255  
N/A**

**Site 6 of 8 in cluster F**

**Relative:  
Lower**

SWEEPS UST:  
Status: Active  
Comp Number: 5228  
Number: 9  
Board Of Equalization: 44-007904  
Referral Date: 06-30-89  
Action Date: Not reported  
Created Date: 06-30-89  
Owner Tank Id: Not reported  
SWRCB Tank Id: 19-000-005228-000001  
Tank Status: A  
Capacity: Not reported  
Active Date: 06-30-89  
Tank Use: UNKNOWN  
STG: W  
Content: Not reported  
Number Of Tanks: 4

**Actual:  
1429 ft.**

Status: Active  
Comp Number: 5228  
Number: 9  
Board Of Equalization: 44-007904  
Referral Date: 06-30-89  
Action Date: Not reported  
Created Date: 06-30-89  
Owner Tank Id: Not reported  
SWRCB Tank Id: 19-000-005228-000002  
Tank Status: A  
Capacity: Not reported  
Active Date: 06-30-89  
Tank Use: UNKNOWN

Map ID  
Direction  
Distance  
Elevation

MAP FINDINGS

Site

Database(s)

EDR ID Number  
EPA ID Number

**WATER WHEEL CAR WASH (Continued)**

**S106934255**

STG: W  
Content: Not reported  
Number Of Tanks: Not reported

Status: Active  
Comp Number: 5228  
Number: 9  
Board Of Equalization: 44-007904  
Referral Date: 06-30-89  
Action Date: Not reported  
Created Date: 06-30-89  
Owner Tank Id: Not reported  
SWRCB Tank Id: 19-000-005228-000003  
Tank Status: A  
Capacity: Not reported  
Active Date: 06-30-89  
Tank Use: UNKNOWN  
STG: W  
Content: Not reported  
Number Of Tanks: Not reported

Status: Active  
Comp Number: 5228  
Number: 9  
Board Of Equalization: 44-007904  
Referral Date: 06-30-89  
Action Date: Not reported  
Created Date: 06-30-89  
Owner Tank Id: Not reported  
SWRCB Tank Id: 19-000-005228-000004  
Tank Status: A  
Capacity: Not reported  
Active Date: 06-30-89  
Tank Use: UNKNOWN  
STG: W  
Content: Not reported  
Number Of Tanks: Not reported

**F40**  
**SW**  
**1/8-1/4**  
**0.166 mi.**  
**875 ft.**

**27565 SIERRA HWY**  
**CANYON COUNTRY, CA 91351**

**Site 7 of 8 in cluster F**

**EDR US Hist Auto Stat 1008995037**  
**N/A**

**Relative:**  
**Lower**

EDR Historical Auto Stations:  
Name: ARCO SERVICE STATIONS  
Year: 1974  
Type: Not reported

**Actual:**  
**1429 ft.**

Name: ARCO SERVICE STATIONS  
Year: 1974  
Type: Not reported

Name: ARCO SERVICE STATIONS  
Year: 1974  
Type: Not reported

Name: ARCO SERVICE STATIONS

Map ID  
Direction  
Distance  
Elevation

MAP FINDINGS

Site

Database(s)

EDR ID Number  
EPA ID Number

(Continued)

1008995037

Year: 1974  
Type: Not reported

Name: ARCO SERVICE STATIONS  
Year: 1974  
Type: Not reported

Name: ARCO SERVICE STATIONS  
Year: 1974  
Type: Not reported

Name: HALSEYS AUTO SERVICE  
Year: 1999  
Address: 27565 SIERRA HWY

Name: HALSEYS AUTO SERVICE  
Year: 2001  
Address: 27565 SIERRA HWY

Name: HALSEYS AUTO SERVICE  
Year: 2002  
Address: 27565 SIERRA HWY

Name: HALSEYS AUTO SERVICE  
Year: 2003  
Address: 27565 SIERRA HWY

Name: HALSEYS AUTO SERVICE  
Year: 2004  
Address: 27565 SIERRA HWY

Name: HALSEYS AUTO SERVICE  
Year: 2005  
Address: 27565 SIERRA HWY

Name: HALSEYS AUTO SERVICE  
Year: 2008  
Address: 27565 SIERRA HWY

Name: HALSEYS AUTO SERVICE  
Year: 2009  
Address: 27565 SIERRA HWY

Name: HALSEYS AUTO SVC  
Year: 2010  
Address: 27565 SIERRA HWY

Name: HALSEYS AUTO SERVICE  
Year: 2011  
Address: 27565 SIERRA HWY

Name: HALSEYS AUTO SERVICE  
Year: 2012  
Address: 27565 SIERRA HWY

Map ID  
Direction  
Distance  
Elevation

MAP FINDINGS

Site

Database(s)

EDR ID Number  
EPA ID Number

E41  
ESE  
1/8-1/4  
0.166 mi.  
878 ft.

PACIFIC BELL-C/O D. ALLEN KC146  
18211 SOLEDAD CANYON ROAD  
SOLEMINT, CA 91350

RCRA-SQG 1000250129  
CAD981420177

Site 4 of 6 in cluster E

Relative:  
Lower

RCRA-SQG:

Date form received by agency: 09/01/1996  
Facility name: PACIFIC BELL-C/O D. ALLEN KC146  
Facility address: 18211 SOLEDAD CANYON ROAD  
SOLEMINT, CA 91350  
EPA ID: CAD981420177  
Mailing address: 2600 CAMINO RAMON 2E050  
SAN RAMON, CA 94583  
Contact: Not reported  
Contact address: Not reported  
Contact country: Not reported  
Contact telephone: Not reported  
Contact email: Not reported  
EPA Region: 09  
Classification: Small Small Quantity Generator  
Description: Handler: generates more than 100 and less than 1000 kg of hazardous waste during any calendar month and accumulates less than 6000 kg of hazardous waste at any time; or generates 100 kg or less of hazardous waste during any calendar month, and accumulates more than 1000 kg of hazardous waste at any time

Actual:  
1448 ft.

Owner/Operator Summary:

Owner/operator name: PACIFIC BELL  
Owner/operator address: NOT REQUIRED  
NOT REQUIRED, ME 99999  
Owner/operator country: Not reported  
Owner/operator telephone: (415) 555-1212  
Legal status: Private  
Owner/Operator Type: Owner  
Owner/Op start date: Not reported  
Owner/Op end date: Not reported

Owner/operator name: NOT REQUIRED  
Owner/operator address: NOT REQUIRED  
NOT REQUIRED, ME 99999  
Owner/operator country: Not reported  
Owner/operator telephone: (415) 555-1212  
Legal status: Private  
Owner/Operator Type: Operator  
Owner/Op start date: Not reported  
Owner/Op end date: Not reported

Handler Activities Summary:

U.S. importer of hazardous waste: No  
Mixed waste (haz. and radioactive): No  
Recycler of hazardous waste: No  
Transporter of hazardous waste: No  
Treater, storer or disposer of HW: No  
Underground injection activity: No  
On-site burner exemption: No  
Furnace exemption: No

Map ID  
Direction  
Distance  
Elevation

MAP FINDINGS

Site

Database(s)

EDR ID Number  
EPA ID Number

**PACIFIC BELL-C/O D. ALLEN KC146 (Continued)**

**1000250129**

Used oil fuel burner: No  
Used oil processor: No  
User oil refiner: No  
Used oil fuel marketer to burner: No  
Used oil Specification marketer: No  
Used oil transfer facility: No  
Used oil transporter: No

Historical Generators:

Date form received by agency: 06/13/1986  
Site name: PACIFIC BELL-C/O D. ALLEN KC146  
Classification: Large Quantity Generator

Violation Status: No violations found

**E42**  
**ESE**  
**1/8-1/4**  
**0.166 mi.**  
**878 ft.**

**PACIFIC BELL SLMNCA11/KC146**  
**18211 SOLEDAD CANYON RD**  
**CYN COUNTRY, CA 91387**

**UST U004049116**  
**N/A**

**Site 5 of 6 in cluster E**

**Relative:**  
**Lower**

UST:  
Facility ID: 12989  
Latitude: 34.4166517915286  
Longitude: -118.45020035054  
Permitting Agency: LOS ANGELES COUNTY

**Actual:**  
**1448 ft.**

**E43**  
**ESE**  
**1/8-1/4**  
**0.167 mi.**  
**883 ft.**

**PACIFIC BELL**  
**18211 SOLEDAD CANYON RD**  
**CANYON COUNTRY, CA 91351**

**SWEEPS UST S106930278**  
**N/A**

**Site 6 of 6 in cluster E**

**Relative:**  
**Lower**

SWEEPS UST:  
Status: Active  
Comp Number: 12989  
Number: 1  
Board Of Equalization: 44-009996  
Referral Date: 02-26-93  
Action Date: 02-26-93  
Created Date: 06-30-89  
Owner Tank Id: 2  
SWRCB Tank Id: 19-000-012989-000001  
Tank Status: A  
Capacity: 5000  
Active Date: 01-29-92  
Tank Use: UNKNOWN  
STG: P  
Content: Not reported  
Number Of Tanks: 1

**Actual:**  
**1448 ft.**

Map ID  
Direction  
Distance  
Elevation

MAP FINDINGS

Site

Database(s)

EDR ID Number  
EPA ID Number

**G44**  
**ESE**  
**1/8-1/4**  
**0.190 mi.**  
**1002 ft.**

**COOKE BOYS TRUCKIN**  
**18145 SOLEDAD CANYON**  
**CANYON COUNTRY, CA 91387**

**RCRA NonGen / NLR**    **1011861572**  
**CAR000194985**

**Site 1 of 2 in cluster G**

**Relative:**  
**Lower**

RCRA NonGen / NLR:

Date form received by agency: 08/08/2008  
Facility name: COOKE BOYS TRUCKIN  
Facility address: 18145 SOLEDAD CANYON  
NO 75  
CANYON COUNTRY, CA 91387  
EPA ID: CAR000194985  
Contact: ROBERT J COOKE  
Contact address: 18145 SOLEDAD CANYON NO 75  
CANYON COUNTRY, CA 91387  
Contact country: US  
Contact telephone: 661-600-7870  
Contact email: R.T.COOKE@SBCGLOBAL.NET  
EPA Region: 09  
Classification: Non-Generator  
Description: Handler: Non-Generators do not presently generate hazardous waste

**Actual:**  
**1451 ft.**

Owner/Operator Summary:

Owner/operator name: ROBERT J COOKE  
Owner/operator address: 18145 SOLEDAD CANYON NO 75  
CANYON COUNTRY, CA 91387  
Owner/operator country: US  
Owner/operator telephone: Not reported  
Legal status: Private  
Owner/Operator Type: Owner  
Owner/Op start date: 07/25/2008  
Owner/Op end date: Not reported

Owner/operator name: ROBERT J COOKE  
Owner/operator address: Not reported  
Not reported  
Owner/operator country: Not reported  
Owner/operator telephone: Not reported  
Legal status: Private  
Owner/Operator Type: Operator  
Owner/Op start date: 07/25/2008  
Owner/Op end date: Not reported

Handler Activities Summary:

U.S. importer of hazardous waste: No  
Mixed waste (haz. and radioactive): No  
Recycler of hazardous waste: No  
Transporter of hazardous waste: Yes  
Treater, storer or disposer of HW: No  
Underground injection activity: No  
On-site burner exemption: No  
Furnace exemption: No  
Used oil fuel burner: No  
Used oil processor: No  
Used oil refiner: No  
Used oil fuel marketer to burner: No  
Used oil Specification marketer: No

Map ID  
 Direction  
 Distance  
 Elevation

MAP FINDINGS

Site

Database(s)

EDR ID Number  
 EPA ID Number

**COOKE BOYS TRUCKIN (Continued)**

**1011861572**

Used oil transfer facility: No  
 Used oil transporter: No

Violation Status: No violations found

**G45**  
**ESE**  
**1/8-1/4**  
**0.202 mi.**  
**1064 ft.**

**PACIFIC BELL (KC-146)**  
**18211 SOLEDAD CANYON**  
**SOLAMINT, CA 91350**  
**Site 2 of 2 in cluster G**

**HIST UST** **U001567714**  
**EMI** **N/A**

**Relative:**  
**Lower**

HIST UST:  
 Region: STATE  
 Facility ID: 00000061282  
 Facility Type: Other  
 Other Type: SIC 4800  
 Total Tanks: 0001  
 Contact Name: E.J. KOEHLER  
 Telephone: 4155426758  
 Owner Name: PACIFIC BELL  
 Owner Address: 370 THIRD STREET  
 Owner City,St,Zip: SAN FRANCISCO, CA 94107

**Actual:**  
**1450 ft.**

Tank Num: 001  
 Container Num: 1  
 Year Installed: 1962  
 Tank Capacity: 00000550  
 Tank Used for: PRODUCT  
 Type of Fuel: DIESEL  
 Tank Construction: Not reported  
 Leak Detection: None

**EMI:**

Year: 1990  
 County Code: 19  
 Air Basin: SC  
 Facility ID: 66377  
 Air District Name: SC  
 SIC Code: 4813  
 Air District Name: SOUTH COAST AQMD  
 Community Health Air Pollution Info System: Not reported  
 Consolidated Emission Reporting Rule: Not reported  
 Total Organic Hydrocarbon Gases Tons/Yr: 0  
 Reactive Organic Gases Tons/Yr: 0  
 Carbon Monoxide Emissions Tons/Yr: 0  
 NOX - Oxides of Nitrogen Tons/Yr: 1  
 SOX - Oxides of Sulphur Tons/Yr: 0  
 Particulate Matter Tons/Yr: 0  
 Part. Matter 10 Micrometers & Smlr Tons/Yr: 0



Map ID  
Direction  
Distance  
Elevation

MAP FINDINGS

Site

Database(s)

EDR ID Number  
EPA ID Number

**F46**  
**SSW** 27520 SIERRA HWY  
**1/8-1/4** CANYON COUNTRY, CA 91351  
**0.207 mi.**  
**1092 ft.** Site 8 of 8 in cluster F

**EDR US Hist Auto Stat** 1015383186  
N/A

**Relative:** EDR Historical Auto Stations:  
**Lower** Name: PLATINUM AUTO REPAIR  
Year: 2003  
Address: 27520 SIERRA HWY  
**Actual:**  
**1426 ft.** Name: DISCOUNT AUTO CARE & TIRE INC  
Year: 2012  
Address: 27520 SIERRA HWY

**H47** CANYON CLEANERS  
**WSW** 18635 SOLEDAD CANYON RD STE 103  
**1/8-1/4** SANTA CLARITA, CA 91351  
**0.213 mi.**  
**1127 ft.** Site 1 of 3 in cluster H

**DRYCLEANERS** S109424356  
N/A

**Relative:** DRYCLEANERS:  
**Lower** EPA Id: CAL000367108  
NAICS Code: 81232  
**Actual:** NAICS Description: Drycleaning and Laundry Services (except Coin-Operated)  
**1441 ft.** SIC Code: 7211  
SIC Description: Power Laundries, Family and Commercial  
Create Date: 09/02/2011  
Facility Active: Yes  
Inactive Date: Not reported  
Facility Addr2: Not reported  
Owner Name: SUNG YUL PARK  
Owner Address: 18802 MANDAN ST APT 910  
Owner Address 2: Not reported  
Owner Telephone: 8185318852  
Contact Name: SUNG PARK  
Contact Address: 18635 SOLEDAD CANYON RD STE 103  
Contact Address 2: Not reported  
Contact Telephone: 6612983927  
Mailing Name: Not reported  
Mailing Address 1: 18635 SOLEDAD CANYON RD STE 103  
Mailing Address 2: Not reported  
Mailing City: SANTA CLARITA  
Mailing State: CA  
Mailing Zip: 913513723  
Owner Fax: Not reported  
Region Code: 3

**H48** CANYON CLEANERS  
**WSW** 18635 SOLEDAD CANYON RD  
**1/8-1/4** CANYON CNTRY, CA 91351  
**0.213 mi.**  
**1127 ft.** Site 2 of 3 in cluster H

**DRYCLEANERS** S105807972  
N/A

**Relative:** DRYCLEANERS:  
**Lower** EPA Id: CAL000258655  
NAICS Code: 81232  
**Actual:** NAICS Description: Drycleaning and Laundry Services (except Coin-Operated)  
**1441 ft.**

Map ID  
Direction  
Distance  
Elevation

MAP FINDINGS

Site

Database(s)

EDR ID Number  
EPA ID Number

**CANYON CLEANERS (Continued)**

**S105807972**

SIC Code: 7211  
SIC Description: Power Laundries, Family and Commercial  
Create Date: 09/04/2002  
Facility Active: No  
Inactive Date: 06/30/2005  
Facility Addr2: STE 103  
Owner Name: MOAZZEM CHOWDHURY  
Owner Address: 18635 SOLEDAD CANYON RD  
Owner Address 2: Not reported  
Owner Telephone: 6612983927  
Contact Name: MOAZZEM CHOWDHURY  
Contact Address: 18635 SOLEDAD CANYON RD  
Contact Address 2: STE 103  
Contact Telephone: 6612983927  
Mailing Name: Not reported  
Mailing Address 1: 18535 SOLEDAD CYN RD STE 103  
Mailing Address 2: Not reported  
Mailing City: CANYON CNTRY  
Mailing State: CA  
Mailing Zip: 91351  
Owner Fax: Not reported  
Region Code: 3

**H49**  
**WSW**  
**1/8-1/4**  
**0.213 mi.**  
**1127 ft.**

**18635 SOLEDAD CANYON RD**  
**CANYON COUNTRY, CA 91351**  
**Site 3 of 3 in cluster H**

**EDR US Hist Cleaners** **1015008506**  
**N/A**

**Relative:**  
**Lower**

EDR Historical Cleaners:

Name: CANYON CLEANERS  
Year: 2003  
Address: 18635 SOLEDAD CANYON RD

Name: CANYON CLEANERS INC  
Year: 2004  
Address: 18635 SOLEDAD CANYON RD

Name: CANYON CLEANERS INC  
Year: 2005  
Address: 18635 SOLEDAD CANYON RD

Name: CANYON CLEANERS INC  
Year: 2006  
Address: 18635 SOLEDAD CANYON RD

Name: CANYON CLEANERS  
Year: 2007  
Address: 18635 SOLEDAD CANYON RD

Name: CANYON CLEANERS  
Year: 2008  
Address: 18635 SOLEDAD CANYON RD

Name: CANYON CLEANERS  
Year: 2009  
Address: 18635 SOLEDAD CANYON RD

**Actual:**  
**1441 ft.**

Map ID  
 Direction  
 Distance  
 Elevation

MAP FINDINGS

Site

Database(s)

EDR ID Number  
 EPA ID Number

**(Continued)**

**1015008506**

Name: CANYON CLEANERS  
 Year: 2010  
 Address: 18635 SOLEDAD CANYON RD

Name: CANYON CLEANERS  
 Year: 2011  
 Address: 18635 SOLEDAD CANYON RD

Name: CANYON CLEANERS  
 Year: 2012  
 Address: 18635 SOLEDAD CANYON RD

**50**  
**ESE**  
**1/4-1/2**  
**0.308 mi.**  
**1628 ft.**

**CANYON COUNTRY GAS STATION**  
**18003 SOLEDAD CANYON RD, W**  
**CANYON COUNTRY, CA 91351**

**SLIC S108240982**  
**N/A**

**Relative:**  
**Higher**

**SLIC:**  
 Region: STATE  
**Facility Status: Completed - Case Closed**  
 Status Date: 06/24/2009  
 Global Id: T0603719250  
 Lead Agency: LOS ANGELES COUNTY  
 Lead Agency Case Number: 026872  
 Latitude: 34.416807  
 Longitude: -118.447585  
 Case Type: Cleanup Program Site  
 Case Worker: RVI  
 Local Agency: LOS ANGELES COUNTY  
 RB Case Number: Not reported  
 File Location: Not reported  
 Potential Media Affected: Under Investigation  
 Potential Contaminants of Concern: Gasoline  
 Site History: Not reported

**Actual:**  
**1455 ft.**

[Click here to access the California GeoTracker records for this facility:](#)

**51**  
**NNE**  
**1/4-1/2**  
**0.323 mi.**  
**1704 ft.**

**K & D AUTOMOTIVE**  
**18009 SIERRA HWY N**  
**CANYON COUNTRY, CA 91351**

**LUST S104538300**  
**LOS ANGELES CO. HMS N/A**

**Relative:**  
**Higher**

**LUST:**  
 Region: STATE  
 Global Id: T0603793060  
 Latitude: 34.423675  
 Longitude: -118.450684  
 Case Type: LUST Cleanup Site  
 Status: Completed - Case Closed  
 Status Date: 07/08/2013  
 Lead Agency: LOS ANGELES RWQCB (REGION 4)  
 Case Worker: JH  
 Local Agency: LOS ANGELES COUNTY  
 RB Case Number: R-28875

**Actual:**  
**1486 ft.**

Map ID  
Direction  
Distance  
Elevation

MAP FINDINGS

Site

Database(s)

EDR ID Number  
EPA ID Number

**K & D AUTOMOTIVE (Continued)**

**S104538300**

LOC Case Number: Not reported  
File Location: Not reported  
Potential Media Affect: Soil  
Potential Contaminants of Concern: Other Solvent or Non-Petroleum Hydrocarbon  
Site History: Not reported

[Click here to access the California GeoTracker records for this facility:](#)

Contact:

Global Id: T0603793060  
Contact Type: Regional Board Caseworker  
Contact Name: JAY HUANG  
Organization Name: LOS ANGELES RWQCB (REGION 4)  
Address: 320 WEST 4TH STREET, SUITE 200  
City: LOS ANGELES  
Email: [jhuang@waterboards.ca.gov](mailto:jhuang@waterboards.ca.gov)  
Phone Number: 2135766711

Global Id: T0603793060  
Contact Type: Local Agency Caseworker  
Contact Name: JOHN AWUJO  
Organization Name: LOS ANGELES COUNTY  
Address: 900 S FREMONT AVE  
City: ALHAMBRA  
Email: [jawujo@dpw.lacounty.gov](mailto:jawujo@dpw.lacounty.gov)  
Phone Number: 6264583507

Status History:

Global Id: T0603793060  
Status: Open - Site Assessment  
Status Date: 08/28/2000

Global Id: T0603793060  
Status: Open - Eligible for Closure  
Status Date: 12/05/2012

Global Id: T0603793060  
Status: Completed - Case Closed  
Status Date: 07/08/2013

Global Id: T0603793060  
Status: Open - Case Begin Date  
Status Date: 12/03/1998

Regulatory Activities:

Global Id: T0603793060  
Action Type: ENFORCEMENT  
Date: 08/25/2011  
Action: Referral to Regional Board

Global Id: T0603793060  
Action Type: Other  
Date: 01/01/1950  
Action: Leak Discovery

Global Id: T0603793060  
Action Type: ENFORCEMENT

Map ID  
Direction  
Distance  
Elevation

MAP FINDINGS

Site

Database(s)

EDR ID Number  
EPA ID Number

**K & D AUTOMOTIVE (Continued)**

**S104538300**

Date: 09/14/2011  
Action: Staff Letter

Global Id: T0603793060  
Action Type: RESPONSE  
Date: 11/01/2011  
Action: Other Report / Document

Global Id: T0603793060  
Action Type: ENFORCEMENT  
Date: 04/16/2013  
Action: Notification - Preclosure

Global Id: T0603793060  
Action Type: ENFORCEMENT  
Date: 07/08/2013  
Action: Closure/No Further Action Letter

Global Id: T0603793060  
Action Type: Other  
Date: 01/01/1950  
Action: Leak Reported

**LUST REG 4:**

Region: 4  
Regional Board: 04  
County: Los Angeles  
Facility Id: R-28875  
Status: Leak being confirmed  
Substance: Hydrocarbons  
Substance Quantity: Not reported  
Local Case No: Not reported  
Case Type: Soil  
Abatement Method Used at the Site: Not reported  
Global ID: T0603793060  
W Global ID: Not reported  
Staff: UNK  
Local Agency: 19000  
Cross Street: MIRROR WAY  
Enforcement Type: Not reported  
Date Leak Discovered: 12/3/1998  
Date Leak First Reported: 8/28/2000  
Date Leak Record Entered: Not reported  
Date Confirmation Began: 8/28/2000  
Date Leak Stopped: Not reported  
Date Case Last Changed on Database: 8/28/2000  
Date the Case was Closed: Not reported  
How Leak Discovered: Repair Tank  
How Leak Stopped: Not reported  
Cause of Leak: Not reported  
Leak Source: Tank  
Operator: IRMA CASTOE  
Water System: Not reported  
Well Name: Not reported  
Approx. Dist To Production Well (ft): 1254.4781859960843581375952995  
Source of Cleanup Funding: Tank

Map ID  
Direction  
Distance  
Elevation

MAP FINDINGS

Site

Database(s)

EDR ID Number  
EPA ID Number

**K & D AUTOMOTIVE (Continued)**

**S104538300**

Preliminary Site Assessment Workplan Submitted: Not reported  
Preliminary Site Assessment Began: Not reported  
Pollution Characterization Began: Not reported  
Remediation Plan Submitted: Not reported  
Remedial Action Underway: Not reported  
Post Remedial Action Monitoring Began: Not reported  
Enforcement Action Date: Not reported  
Historical Max MTBE Date: Not reported  
Hist Max MTBE Conc in Groundwater: Not reported  
Hist Max MTBE Conc in Soil: Not reported  
Significant Interim Remedial Action Taken: Not reported  
GW Qualifier: Not reported  
Soil Qualifier: Not reported  
Organization: Not reported  
Owner Contact: Not reported  
Responsible Party: K & D AUTOMOTIVE  
RP Address: P.O. BOX 50095, IRVINE, CA 92619  
Program: LUST  
Lat/Long: 34.423675 / -1  
Local Agency Staff: Not reported  
Beneficial Use: Not reported  
Priority: Not reported  
Cleanup Fund Id: Not reported  
Suspended: Not reported  
Assigned Name: Not reported  
Summary: Not reported

**LOS ANGELES CO. HMS:**

Region: LA  
Facility Id: 018486-025944  
Facility Type: T1  
Facility Status: Removed  
Area: 7A  
Permit Number: 000238365  
Permit Status: Removed

**I52**  
**WSW**  
**1/4-1/2**  
**0.389 mi.**  
**2052 ft.**

**TEXACO SERVICE STATION (FORMER)**  
**18727 SOLEDAD CANYON RD. W.**  
**SANTA CLARITA, CA 91351**  
**Site 1 of 3 in cluster I**

**LUST S106116311**  
**N/A**

**Relative:**  
**Lower**

LUST REG 4:  
Region: 4  
Regional Board: 04  
County: Los Angeles  
Facility Id: I-09059A  
Status: Pollution Characterization  
Substance: Gasoline  
Substance Quantity: Not reported  
Local Case No: 008414-026147  
Case Type: Groundwater  
Abatement Method Used at the Site: Not reported  
Global ID: T0603771771  
W Global ID: Not reported  
Staff: MSH  
Local Agency: 19000

**Actual:**  
**1432 ft.**

Map ID  
 Direction  
 Distance  
 Elevation

MAP FINDINGS

Site

Database(s)

EDR ID Number  
 EPA ID Number

**TEXACO SERVICE STATION (FORMER) (Continued)**

**S106116311**

Cross Street: LUTHER DR.  
 Enforcement Type: DLSEL  
 Date Leak Discovered: 11/16/1999  
 Date Leak First Reported: 12/13/1999  
 Date Leak Record Entered: Not reported  
 Date Confirmation Began: 12/13/1999  
 Date Leak Stopped: Not reported  
 Date Case Last Changed on Database: Not reported  
 Date the Case was Closed: Not reported  
 How Leak Discovered: Subsurface Monitoring  
 How Leak Stopped: Close Tank  
 Cause of Leak: UNK  
 Leak Source: UNK  
 Operator: Not reported  
 Water System: Not reported  
 Well Name: Not reported  
 Approx. Dist To Production Well (ft): Not reported  
 Source of Cleanup Funding: UNK  
 Preliminary Site Assessment Workplan Submitted: Not reported  
 Preliminary Site Assessment Began: 7/11/2003  
 Pollution Characterization Began: 6/1/2004  
 Remediation Plan Submitted: Not reported  
 Remedial Action Underway: Not reported  
 Post Remedial Action Monitoring Began: Not reported  
 Enforcement Action Date: Not reported  
 Historical Max MTBE Date: Not reported  
 Hist Max MTBE Conc in Groundwater: Not reported  
 Hist Max MTBE Conc in Soil: Not reported  
 Significant Interim Remedial Action Taken: Not reported  
 GW Qualifier: Not reported  
 Soil Qualifier: Not reported  
 Organization: Not reported  
 Owner Contact: Not reported  
 Responsible Party: ED PADEN  
 RP Address: PO BOX 7869  
 Program: LUST  
 Lat/Long: 0 / 0  
 Local Agency Staff: Not reported  
 Beneficial Use: Not reported  
 Priority: Not reported  
 Cleanup Fund Id: Not reported  
 Suspended: Not reported  
 Assigned Name: Not reported  
 Summary: Not reported

**I53**  
**WSW**  
**1/4-1/2**  
**0.389 mi.**  
**2052 ft.**

**TEXACO**  
**18727 SOLEDAD CNYN**  
**CANYON COUNTRY, CA 91351**  
**Site 2 of 3 in cluster I**

**HIST CORTESE S105026556**  
**N/A**

**Relative:**  
**Lower**

HIST CORTESE:  
 Region: CORTESE  
 Facility County Code: 19  
 Reg By: LTNKA  
 Reg Id: I-09059

**Actual:**  
**1432 ft.**

Map ID  
Direction  
Distance  
Elevation

MAP FINDINGS

Site

Database(s) EDR ID Number  
EPA ID Number

**I54** **TEXACO**  
**WSW** **18727 SOLEDAD CANYON RD W**  
**1/4-1/2** **CANYON COUNTRY, CA 91351**  
**0.389 mi.**  
**2052 ft.** **Site 3 of 3 in cluster I**

**LUST** **S102438544**  
**N/A**

**Relative:**  
**Lower**

LUST:

**Actual:**  
**1432 ft.**

Region: STATE  
Global Id: T0603771771  
Latitude: 34.415942  
Longitude: -118.462159  
Case Type: LUST Cleanup Site  
Status: Completed - Case Closed  
Status Date: 04/05/2010  
Lead Agency: LOS ANGELES RWQCB (REGION 4)  
Case Worker: Not reported  
Local Agency: LOS ANGELES COUNTY  
RB Case Number: I-09059A  
LOC Case Number: 008414-026147  
File Location: Regional Board  
Potential Media Affect: Aquifer used for drinking water supply  
Potential Contaminants of Concern: Gasoline  
Site History: Not reported

[Click here to access the California GeoTracker records for this facility:](#)

Contact:

Global Id: T0603771771  
Contact Type: Local Agency Caseworker  
Contact Name: TIM SMITH  
Organization Name: LOS ANGELES COUNTY  
Address: 900 S. FREMONT AVE.  
City: ALHAMBRA  
Email: tsmith@dpw.lacounty.gov  
Phone Number: Not reported

Status History:

Global Id: T0603771771  
Status: Open - Site Assessment  
Status Date: 12/13/1999  
  
Global Id: T0603771771  
Status: Open - Site Assessment  
Status Date: 07/11/2003  
  
Global Id: T0603771771  
Status: Open - Case Begin Date  
Status Date: 11/16/1999  
  
Global Id: T0603771771  
Status: Open - Site Assessment  
Status Date: 07/23/2004  
  
Global Id: T0603771771  
Status: Completed - Case Closed  
Status Date: 04/05/2010

Regulatory Activities:

Global Id: T0603771771



Map ID  
Direction  
Distance  
Elevation

MAP FINDINGS

Site

Database(s)

EDR ID Number  
EPA ID Number

**TEXACO (Continued)**

**S102438544**

Action Type:	ENFORCEMENT
Date:	03/28/2008
Action:	Staff Letter
Global Id:	T0603771771
Action Type:	RESPONSE
Date:	07/15/2007
Action:	Monitoring Report - Quarterly
Global Id:	T0603771771
Action Type:	RESPONSE
Date:	01/15/2008
Action:	Soil and Water Investigation Report
Global Id:	T0603771771
Action Type:	RESPONSE
Date:	04/15/2009
Action:	Conceptual Site Model
Global Id:	T0603771771
Action Type:	REMEDIATION
Date:	01/01/1950
Action:	Soil Vapor Extraction (SVE)
Global Id:	T0603771771
Action Type:	RESPONSE
Date:	11/15/2003
Action:	Soil and Water Investigation Workplan
Global Id:	T0603771771
Action Type:	RESPONSE
Date:	04/15/2004
Action:	Soil and Water Investigation Report
Global Id:	T0603771771
Action Type:	RESPONSE
Date:	04/15/2004
Action:	Interim Remedial Action Plan
Global Id:	T0603771771
Action Type:	RESPONSE
Date:	03/22/2004
Action:	Soil and Water Investigation Report
Global Id:	T0603771771
Action Type:	RESPONSE
Date:	05/31/2004
Action:	Soil and Water Investigation Workplan
Global Id:	T0603771771
Action Type:	Other
Date:	01/01/1950
Action:	Leak Discovery
Global Id:	T0603771771
Action Type:	RESPONSE
Date:	10/29/2004

Map ID  
Direction  
Distance  
Elevation

MAP FINDINGS

Site

Database(s)

EDR ID Number  
EPA ID Number

**TEXACO (Continued)**

**S102438544**

Action: Soil and Water Investigation Report

Global Id: T0603771771  
Action Type: RESPONSE  
Date: 01/15/2005  
Action: Monitoring Report - Quarterly

Global Id: T0603771771  
Action Type: RESPONSE  
Date: 03/15/2005  
Action: Soil and Water Investigation Report

Global Id: T0603771771  
Action Type: RESPONSE  
Date: 07/15/2009  
Action: Monitoring Report - Quarterly

Global Id: T0603771771  
Action Type: RESPONSE  
Date: 02/27/2004  
Action: Soil and Water Investigation Report

Global Id: T0603771771  
Action Type: ENFORCEMENT  
Date: 09/25/2003  
Action: 13267 Requirement

Global Id: T0603771771  
Action Type: RESPONSE  
Date: 04/15/2006  
Action: Soil and Water Investigation Report

Global Id: T0603771771  
Action Type: RESPONSE  
Date: 01/15/2007  
Action: Monitoring Report - Quarterly

Global Id: T0603771771  
Action Type: RESPONSE  
Date: 10/15/2006  
Action: Monitoring Report - Quarterly

Global Id: T0603771771  
Action Type: RESPONSE  
Date: 10/14/2008  
Action: Conceptual Site Model

Global Id: T0603771771  
Action Type: RESPONSE  
Date: 07/15/2008  
Action: Soil and Water Investigation Report

Global Id: T0603771771  
Action Type: RESPONSE  
Date: 07/15/2009  
Action: Conceptual Site Model

Map ID  
Direction  
Distance  
Elevation

MAP FINDINGS

Site

Database(s)

EDR ID Number  
EPA ID Number

**TEXACO (Continued)**

**S102438544**

Global Id: T0603771771  
Action Type: ENFORCEMENT  
Date: 06/15/2009  
Action: Staff Letter

Global Id: T0603771771  
Action Type: Other  
Date: 01/01/1950  
Action: Leak Reported

Global Id: T0603771771  
Action Type: RESPONSE  
Date: 01/15/2008  
Action: Monitoring Report - Quarterly

Global Id: T0603771771  
Action Type: RESPONSE  
Date: 01/15/2010  
Action: Monitoring Report - Semi-Annually

Global Id: T0603771771  
Action Type: RESPONSE  
Date: 07/15/2008  
Action: Monitoring Report - Quarterly

Global Id: T0603771771  
Action Type: RESPONSE  
Date: 01/15/2009  
Action: Monitoring Report - Quarterly

Global Id: T0603771771  
Action Type: RESPONSE  
Date: 01/15/2009  
Action: Conceptual Site Model

Global Id: T0603771771  
Action Type: RESPONSE  
Date: 01/15/2009  
Action: Remedial Progress Report

Global Id: T0603771771  
Action Type: REMEDIATION  
Date: 01/01/1950  
Action: Excavation

Global Id: T0603771771  
Action Type: ENFORCEMENT  
Date: 07/23/2004  
Action: Staff Letter

Global Id: T0603771771  
Action Type: ENFORCEMENT  
Date: 11/24/2003  
Action: Staff Letter

Global Id: T0603771771  
Action Type: ENFORCEMENT

Map ID  
Direction  
Distance  
Elevation

MAP FINDINGS

Site

Database(s)

EDR ID Number  
EPA ID Number

**TEXACO (Continued)**

**S102438544**

Date:	07/11/2003
Action:	Staff Letter
Global Id:	T0603771771
Action Type:	ENFORCEMENT
Date:	03/25/2004
Action:	Staff Letter
Global Id:	T0603771771
Action Type:	ENFORCEMENT
Date:	04/27/2004
Action:	Staff Letter
Global Id:	T0603771771
Action Type:	RESPONSE
Date:	10/15/2008
Action:	Monitoring Report - Quarterly
Global Id:	T0603771771
Action Type:	ENFORCEMENT
Date:	11/26/2008
Action:	Staff Letter
Global Id:	T0603771771
Action Type:	RESPONSE
Date:	04/15/2008
Action:	Monitoring Report - Quarterly
Global Id:	T0603771771
Action Type:	RESPONSE
Date:	04/15/2005
Action:	Monitoring Report - Quarterly
Global Id:	T0603771771
Action Type:	RESPONSE
Date:	01/15/2006
Action:	Monitoring Report - Quarterly
Global Id:	T0603771771
Action Type:	RESPONSE
Date:	04/15/2007
Action:	Monitoring Report - Quarterly
Global Id:	T0603771771
Action Type:	RESPONSE
Date:	10/15/2007
Action:	Monitoring Report - Quarterly
Global Id:	T0603771771
Action Type:	RESPONSE
Date:	10/15/2007
Action:	Soil and Water Investigation Report
Global Id:	T0603771771
Action Type:	RESPONSE
Date:	04/15/2008
Action:	Soil and Water Investigation Report

Map ID  
Direction  
Distance  
Elevation

MAP FINDINGS

Site

Database(s)

EDR ID Number  
EPA ID Number

**TEXACO (Continued)**

**S102438544**

Global Id:	T0603771771
Action Type:	RESPONSE
Date:	07/15/2008
Action:	Interim Remedial Action Plan
Global Id:	T0603771771
Action Type:	RESPONSE
Date:	01/15/2010
Action:	Conceptual Site Model
Global Id:	T0603771771
Action Type:	RESPONSE
Date:	04/15/2009
Action:	Monitoring Report - Quarterly
Global Id:	T0603771771
Action Type:	ENFORCEMENT
Date:	02/15/2005
Action:	Staff Letter
Global Id:	T0603771771
Action Type:	RESPONSE
Date:	07/15/2005
Action:	Monitoring Report - Quarterly
Global Id:	T0603771771
Action Type:	RESPONSE
Date:	10/15/2005
Action:	Monitoring Report - Quarterly
Global Id:	T0603771771
Action Type:	ENFORCEMENT
Date:	03/10/2010
Action:	Notification - Preclosure
Global Id:	T0603771771
Action Type:	ENFORCEMENT
Date:	04/05/2010
Action:	Closure/No Further Action Letter
Global Id:	T0603771771
Action Type:	RESPONSE
Date:	07/15/2006
Action:	Monitoring Report - Quarterly
Global Id:	T0603771771
Action Type:	RESPONSE
Date:	01/15/2004
Action:	Soil and Water Investigation Report
Global Id:	T0603771771
Action Type:	RESPONSE
Date:	06/25/2003
Action:	Soil and Water Investigation Report
Global Id:	T0603771771
Action Type:	RESPONSE

Map ID  
Direction  
Distance  
Elevation

MAP FINDINGS

Site

Database(s)

EDR ID Number  
EPA ID Number

**TEXACO (Continued)**

**S102438544**

Date: 09/01/2003  
Action: Other Report / Document

Global Id: T0603771771  
Action Type: RESPONSE  
Date: 04/15/2006  
Action: Monitoring Report - Quarterly

Region: STATE  
Global Id: T0603703336  
Latitude: 34.4160483  
Longitude: -118.4593477  
Case Type: LUST Cleanup Site  
Status: Completed - Case Closed  
Status Date: 10/29/1996  
Lead Agency: LOS ANGELES RWQCB (REGION 4)  
Case Worker: YR  
Local Agency: LOS ANGELES COUNTY  
RB Case Number: I-09059  
LOC Case Number: Not reported  
File Location: Not reported  
Potential Media Affect: Aquifer used for drinking water supply  
Potential Contaminants of Concern: Gasoline  
Site History: Not reported

[Click here to access the California GeoTracker records for this facility:](#)

**Contact:**

Global Id: T0603703336  
Contact Type: Regional Board Caseworker  
Contact Name: YUE RONG  
Organization Name: LOS ANGELES RWQCB (REGION 4)  
Address: 320 W. 4TH ST., SUITE 200  
City: Los Angeles  
Email: yrong@waterboards.ca.gov  
Phone Number: Not reported

Global Id: T0603703336  
Contact Type: Local Agency Caseworker  
Contact Name: JOHN AWUJO  
Organization Name: LOS ANGELES COUNTY  
Address: 900 S FREMONT AVE  
City: ALHAMBRA  
Email: jawujo@dpw.lacounty.gov  
Phone Number: 6264583507

**Status History:**

Global Id: T0603703336  
Status: Completed - Case Closed  
Status Date: 10/29/1996

Global Id: T0603703336  
Status: Open - Remediation  
Status Date: 04/21/1988

Global Id: T0603703336

Map ID  
Direction  
Distance  
Elevation

MAP FINDINGS

Site

Database(s)

EDR ID Number  
EPA ID Number

**TEXACO (Continued)**

**S102438544**

Status: Open - Case Begin Date  
Status Date: 08/23/1985

Regulatory Activities:

Global Id: T0603703336  
Action Type: Other  
Date: 01/01/1950  
Action: Leak Discovery

Global Id: T0603703336  
Action Type: Other  
Date: 01/01/1950  
Action: Leak Reported

Global Id: T0603703336  
Action Type: Other  
Date: 01/01/1950  
Action: Leak Stopped

LUST REG 4:

Region: 4  
Regional Board: 04  
County: Los Angeles  
Facility Id: I-09059  
Status: Case Closed  
Substance: Gasoline  
Substance Quantity: Not reported  
Local Case No: Not reported  
Case Type: Groundwater  
Abatement Method Used at the Site: Not reported  
Global ID: T0603703336  
W Global ID: Not reported  
Staff: UNK  
Local Agency: 19000  
Cross Street: VILNA AVE  
Enforcement Type: Not reported  
Date Leak Discovered: 11/6/1985  
Date Leak First Reported: 8/23/1985  
Date Leak Record Entered: 12/31/1986  
Date Confirmation Began: Not reported  
Date Leak Stopped: 11/6/1985  
Date Case Last Changed on Database: 1/4/2000  
Date the Case was Closed: 10/29/1996  
How Leak Discovered: Tank Closure  
How Leak Stopped: Not reported  
Cause of Leak: UNK  
Leak Source: UNK  
Operator: KIRBY, J.  
Water System: Not reported  
Well Name: Not reported  
Approx. Dist To Production Well (ft): 1037.1092101365985550143440199  
Source of Cleanup Funding: UNK  
Preliminary Site Assessment Workplan Submitted: Not reported  
Preliminary Site Assessment Began: Not reported  
Pollution Characterization Began: Not reported

Map ID  
 Direction  
 Distance  
 Elevation

MAP FINDINGS

Site

Database(s)

EDR ID Number  
 EPA ID Number

**TEXACO (Continued)**

**S102438544**

Remediation Plan Submitted: 4/21/1988  
 Remedial Action Underway: 4/21/1988  
 Post Remedial Action Monitoring Began: Not reported  
 Enforcement Action Date: Not reported  
 Historical Max MTBE Date: 1/1/1965  
 Hist Max MTBE Conc in Groundwater: 2400  
 Hist Max MTBE Conc in Soil: 22  
 Significant Interim Remedial Action Taken: Yes  
 GW Qualifier: Not reported  
 Soil Qualifier: =  
 Organization: Not reported  
 Owner Contact: Not reported  
 Responsible Party: TEXACO REFINING & MARKETING  
 RP Address: 10 UNIVERSAL CITY PLAZA, UNIVERSAL CITY CA 91608-7812  
 Program: LUST  
 Lat/Long: 34.4160483 / -1  
 Local Agency Staff: Not reported  
 Beneficial Use: Not reported  
 Priority: Not reported  
 Cleanup Fund Id: Not reported  
 Suspended: Not reported  
 Assigned Name: Not reported  
 Summary: APPROX. 700 CUBIC YARDS OF CONTAMINATED SOIL HAS BEEN EXCAVATED AND REMOVED. SITE ASSESSMENT REPORT REVEALS GROUNDWATER CONTAMINATION WITH BENZENE, TOLUENE AND HYDROCARBONS. UNDER QUARTERLY MONITORING. 2/14/97 WELL ABANDONME

J55  
 NNE  
 1/4-1/2  
 0.453 mi.  
 2390 ft.

**LA CO DPW ROAD RD 553  
 17931 W SIERRA HWY  
 CANYON COUNTRY, CA 91351**

**LUST S110711889  
 N/A**

**Site 1 of 3 in cluster J**

**Relative:  
 Higher**

LUST:  
 Region: STATE  
 Global Id: T10000002695  
 Latitude: 34.425178  
 Longitude: -118.449841  
 Case Type: LUST Cleanup Site  
 Status: Completed - Case Closed  
 Status Date: 06/19/2012  
 Lead Agency: LOS ANGELES COUNTY  
 Case Worker: JOA  
 Local Agency: LOS ANGELES COUNTY  
 RB Case Number: Not reported  
 LOC Case Number: 008009-010717  
 File Location: Not reported  
 Potential Media Affect: Not reported  
 Potential Contaminants of Concern: Not reported  
 Site History: Not reported

**Actual:  
 1499 ft.**

Click here to access the California GeoTracker records for this facility:

Contact:  
 Global Id: T10000002695  
 Contact Type: Local Agency Caseworker  
 Contact Name: JOHN AWUJO  
 Organization Name: LOS ANGELES COUNTY



Map ID  
 Direction  
 Distance  
 Elevation

MAP FINDINGS

Site

Database(s)

EDR ID Number  
 EPA ID Number

**LA CO DPW ROAD RD 553 (Continued)**

**S110711889**

Address: 900 S FREMONT AVE  
 City: ALHAMBRA  
 Email: jawujo@dpw.lacounty.gov  
 Phone Number: 6264583507

**Status History:**

Global Id: T10000002695  
 Status: Open - Case Begin Date  
 Status Date: 12/03/2003

Global Id: T10000002695  
 Status: Completed - Case Closed  
 Status Date: 06/19/2012

Global Id: T10000002695  
 Status: Open - Assessment & Interim Remedial Action  
 Status Date: 12/21/2010

**Regulatory Activities:**

Global Id: T10000002695  
 Action Type: Other  
 Date: 01/01/1950  
 Action: Leak Reported

Global Id: T10000002695  
 Action Type: Other  
 Date: 01/01/1950  
 Action: Leak Discovery

**J56**  
**NNE**  
 1/4-1/2  
 0.453 mi.  
 2390 ft.

**LA COUNTY PUBLIC WORKS ROAD MAINTENANCE 553**  
**17931 SIERRA HIGHWAY**  
**CANYON COUNTRY, CA 91351**

**SWF/LF S111075971**  
**N/A**

**Site 2 of 3 in cluster J**

**Relative:**  
**Higher**

LOS ANGELES CO. LF:

Site ID: 1344  
 Alt. Address: N/A  
 Site Contact: Not reported  
 Site Contact Phone: (661) 252-2700  
 Site Email: hverdi@dpw.lacounty.gov  
 Site Website: N/A  
 Site Type: Transfer and Processing Facility  
 Site SWIS Number: 19-AA-0299  
 Beginning Operation Date: N/A  
 Disposal Area(Acre): N/A  
 Local Enforcement Agency: County Of Los Angeles Department of Public Health  
 Maximun Depth Fill(Ft): N/A  
 Permitted Capacity: 200  
 Present Use: Transfer/Processing Facility  
 Remaining Capacity(Million): N/A  
 Status: Active  
 Waste Accepted: Green Materials;Household Trash;  
 Hours of Operation: Monday - Friday 6:30 am - 4 pm; Closed every other friday.  
 Area: N/A

**Actual:**  
**1499 ft.**

Map ID  
 Direction  
 Distance  
 Elevation

MAP FINDINGS

Site

Database(s)

EDR ID Number  
 EPA ID Number

**LA COUNTY PUBLIC WORKS ROAD MAINTENANCE 553 (Continued)**

**S111075971**

Detail As Of 01/2014:

Operator Name:	County of Los Angeles Department of Public Works
Operator Address:	Not reported
Operator City/State/Zip:	CA
Operator Contact:	Not reported
Operator Telephone:	Not reported
Operator Email:	Not reported
Owner Name:	County of Los Angeles Department of Public Works
Owner Address:	Not reported
Owner City/State/Zip:	Not reported
Owner Contact:	Not reported
Owner Telephone:	Not reported
Owner Email:	Not reported

**J57**  
**NNE**  
**1/4-1/2**  
**0.455 mi.**  
**2400 ft.**

**SEE OO8009-I10717 (DEST)**  
**17931 SIERRA HWY**  
**SANTA CLARITA, CA**  
**Site 3 of 3 in cluster J**

**SWF/LF**    **S102063693**  
**LOS ANGELES CO. HMS**    **N/A**

**Relative:**  
**Higher**

SWF/LF (SWIS):

**Actual:**  
**1499 ft.**

Region:	STATE
Facility ID:	19-AA-0299
Lat/Long:	34.4250200 / -118.44978
Owner Name:	L.A. County Dept. Of Public Works
Owner Telephone:	6619477173
Owner Address:	Not reported
Owner Address2:	38126 N. Sierra Hwy
Owner City,St,Zip:	Palmdale, CA 93550
Operational Status:	Active
Operator:	Los Angeles Co. Dpt. P.W., R.M.D.
Operator Phone:	6612522700
Operator Address:	Not reported
Operator Address2:	17931 Sierra Highway
Operator City,St,Zip:	Canyon Country, CA 91351
Permit Date:	08/17/2000
Permit Status:	Notification
Permitted Acreage:	Not reported
Activity:	Limited Volume Transfer Operation
Regulation Status:	Notification
Landuse Name:	Industrial
GIS Source:	Map
Category:	Transfer/Processing
Unit Number:	01
Inspection Frequency:	Quarterly
Accepted Waste:	Green Materials,Inert,Mixed municipal
Closure Date:	Not reported
Closure Type:	Not reported
Disposal Acreage:	Not reported
SWIS Num:	19-AA-0299
Waste Discharge Requirement Num:	Not reported
Program Type:	Not reported
Permitted Throughput with Units:	8
Actual Throughput with Units:	Cu Yards/day
Permitted Capacity with Units:	200
Remaining Capacity:	Not reported
Remaining Capacity with Units:	Cu Yards/day

Map ID  
Direction  
Distance  
Elevation

MAP FINDINGS

Site

Database(s)

EDR ID Number  
EPA ID Number

SEE OO8009-I10717 (DEST) (Continued)

S102063693

LOS ANGELES CO. HMS:

Region: LA  
Facility Id: 008009-I08507  
Facility Type: I01  
Facility Status: Closed  
Area: 7A  
Permit Number: 000009339  
Permit Status: Closed

Region: LA  
Facility Id: 008009-008507  
Facility Type: Not reported  
Facility Status: OPEN  
Area: 7A  
Permit Number: Not reported  
Permit Status: Not reported

58  
NE  
1/2-1  
0.505 mi.  
2666 ft.

**GOLDEN VALLEY RANCH SCHOOL**  
**EAST OF 14 FREEWAY/NORTH OF PLACERITA CANYON ROAD**  
**CANYON COUNTRY, CA 91351**

SCH S106665367  
ENVIROSTOR N/A

Relative:  
Higher

SCH:

Actual:  
1498 ft.

Facility ID: 19880084  
Site Type: School Investigation  
Site Type Detail: School  
Site Mgmt. Req.: NONE SPECIFIED  
Acres: 11  
National Priorities List: NO  
Cleanup Oversight Agencies: SMBRP  
Lead Agency: SMBRP  
Lead Agency Description: DTSC - Site Cleanup Program  
Project Manager: Angela Garcia  
Supervisor: Shahir Haddad  
Division Branch: Southern California Schools & Brownfields Outreach  
Site Code: 304458  
Assembly: 38  
Senate: 21  
Special Program Status: Not reported  
Status: No Further Action  
Status Date: 01/18/2006  
Restricted Use: NO  
Funding: School District  
Latitude: 34.42530  
Longitude: -118.4481  
APN: NONE SPECIFIED  
Past Use: RESIDENTIAL AREA  
Potential COC: Lead, Methane, Polynuclear aromatic hydrocarbons (PAHs, TPH-gas)  
Confirmed COC: NONE SPECIFIED  
Potential Description: SOIL, SV  
Alias Name: SULPHUR SPRINGS SD-GOLDEN VLY RANCH SCL  
Alias Type: Alternate Name  
Alias Name: SULPHUR SPRINGS UNIFIED SCHOOL DISTRICT  
Alias Type: Alternate Name  
Alias Name: 304458

Map ID  
Direction  
Distance  
Elevation

MAP FINDINGS

Site

Database(s)

EDR ID Number  
EPA ID Number

**GOLDEN VALLEY RANCH SCHOOL (Continued)**

**S106665367**

Alias Type: Project Code (Site Code)  
Alias Name: 19880084  
Alias Type: Envirostor ID Number

Completed Info:

Completed Area Name: PROJECT WIDE  
Completed Sub Area Name: Not reported  
Completed Document Type: Site Inspections/Visit (Non LUR)  
Completed Date: 11/15/2005  
Comments: Not reported

Completed Area Name: PROJECT WIDE  
Completed Sub Area Name: Not reported  
Completed Document Type: Amendment - Order/Agreement  
Completed Date: 12/08/2005  
Comments: Not reported

Completed Area Name: PROJECT WIDE  
Completed Sub Area Name: Not reported  
Completed Document Type: Cost Recovery Closeout Memo  
Completed Date: 01/18/2006  
Comments: Not reported

Completed Area Name: PROJECT WIDE  
Completed Sub Area Name: Not reported  
Completed Document Type: Environmental Oversight Agreement  
Completed Date: 10/21/2004  
Comments: Not reported

Completed Area Name: PROJECT WIDE  
Completed Sub Area Name: Not reported  
Completed Document Type: Site Inspections/Visit (Non LUR)  
Completed Date: 12/15/2005  
Comments: Not reported

Completed Area Name: PROJECT WIDE  
Completed Sub Area Name: Not reported  
Completed Document Type: Site Inspections/Visit (Non LUR)  
Completed Date: 11/22/2004  
Comments: Not reported

Completed Area Name: PROJECT WIDE  
Completed Sub Area Name: Not reported  
Completed Document Type: Site Inspections/Visit (Non LUR)  
Completed Date: 12/05/2005  
Comments: Not reported

Completed Area Name: PROJECT WIDE  
Completed Sub Area Name: Not reported  
Completed Document Type: Preliminary Endangerment Assessment Report  
Completed Date: 09/15/2005  
Comments: Determination date was delayed because the District delayed the public hearing date. Public comment was August 5 through September 7, 2005. Public hearing was held on September 7, 2005.

Completed Area Name: PROJECT WIDE  
Completed Sub Area Name: Not reported  
Completed Document Type: Phase 1

Map ID  
Direction  
Distance  
Elevation

MAP FINDINGS

Site

Database(s)

EDR ID Number  
EPA ID Number

**GOLDEN VALLEY RANCH SCHOOL (Continued)**

**S106665367**

Completed Date: 07/19/2004  
Comments: Not reported

Completed Area Name: PROJECT WIDE  
Completed Sub Area Name: Not reported  
Completed Document Type: Preliminary Endangerment Assessment Workplan  
Completed Date: 03/18/2005  
Comments: Not reported

Completed Area Name: PROJECT WIDE  
Completed Sub Area Name: Not reported  
Completed Document Type: Supplemental Site Investigation Workplan  
Completed Date: 10/05/2005  
Comments: DTSC conditionally approved the TM

Completed Area Name: PROJECT WIDE  
Completed Sub Area Name: Not reported  
Completed Document Type: Supplemental Site Investigation Workplan  
Completed Date: 11/30/2005  
Comments: Field work is scheduled on November 28, 2005

Completed Area Name: PROJECT WIDE  
Completed Sub Area Name: Not reported  
Completed Document Type: Supplemental Site Investigation Workplan  
Completed Date: 12/22/2005  
Comments: Not reported

Completed Area Name: PROJECT WIDE  
Completed Sub Area Name: Not reported  
Completed Document Type: Supplemental Site Investigation Report  
Completed Date: 12/22/2005  
Comments: DTSC approved the SSI-TM based on the ND results of Methane.

Future Area Name: Not reported  
Future Sub Area Name: Not reported  
Future Document Type: Not reported  
Future Due Date: Not reported  
Schedule Area Name: Not reported  
Schedule Sub Area Name: Not reported  
Schedule Document Type: Not reported  
Schedule Due Date: Not reported  
Schedule Revised Date: Not reported

**ENVIROSTOR:**

Facility ID: 19880084  
Status: No Further Action  
Status Date: 01/18/2006  
Site Code: 304458  
Site Type: School Investigation  
Site Type Detailed: School  
Acres: 11  
NPL: NO  
Regulatory Agencies: SMBRP  
Lead Agency: SMBRP  
Program Manager: Angela Garcia  
Supervisor: Shahir Haddad  
Division Branch: Southern California Schools & Brownfields Outreach

Map ID  
Direction  
Distance  
Elevation

MAP FINDINGS

Site

Database(s)

EDR ID Number  
EPA ID Number

**GOLDEN VALLEY RANCH SCHOOL (Continued)**

**S106665367**

Assembly: 38  
Senate: 21  
Special Program: Not reported  
Restricted Use: NO  
Site Mgmt Req: NONE SPECIFIED  
Funding: School District  
Latitude: 34.42530  
Longitude: -118.4481  
APN: NONE SPECIFIED  
Past Use: RESIDENTIAL AREA  
Potential COC: Lead Methane Polynuclear aromatic hydrocarbons (PAHs TPH-gas)  
Confirmed COC: NONE SPECIFIED  
Potential Description: SOIL, SV  
Alias Name: SULPHUR SPRINGS SD-GOLDEN VLY RANCH SCL  
Alias Type: Alternate Name  
Alias Name: SULPHUR SPRINGS UNIFIED SCHOOL DISTRICT  
Alias Type: Alternate Name  
Alias Name: 304458  
Alias Type: Project Code (Site Code)  
Alias Name: 19880084  
Alias Type: Envirostor ID Number

Completed Info:

Completed Area Name: PROJECT WIDE  
Completed Sub Area Name: Not reported  
Completed Document Type: Site Inspections/Visit (Non LUR)  
Completed Date: 11/15/2005  
Comments: Not reported

Completed Area Name: PROJECT WIDE  
Completed Sub Area Name: Not reported  
Completed Document Type: Amendment - Order/Agreement  
Completed Date: 12/08/2005  
Comments: Not reported

Completed Area Name: PROJECT WIDE  
Completed Sub Area Name: Not reported  
Completed Document Type: Cost Recovery Closeout Memo  
Completed Date: 01/18/2006  
Comments: Not reported

Completed Area Name: PROJECT WIDE  
Completed Sub Area Name: Not reported  
Completed Document Type: Environmental Oversight Agreement  
Completed Date: 10/21/2004  
Comments: Not reported

Completed Area Name: PROJECT WIDE  
Completed Sub Area Name: Not reported  
Completed Document Type: Site Inspections/Visit (Non LUR)  
Completed Date: 12/15/2005  
Comments: Not reported

Completed Area Name: PROJECT WIDE  
Completed Sub Area Name: Not reported  
Completed Document Type: Site Inspections/Visit (Non LUR)  
Completed Date: 11/22/2004  
Comments: Not reported

Map ID  
Direction  
Distance  
Elevation

MAP FINDINGS

Site

Database(s)

EDR ID Number  
EPA ID Number

**GOLDEN VALLEY RANCH SCHOOL (Continued)**

**S106665367**

Completed Area Name: PROJECT WIDE  
Completed Sub Area Name: Not reported  
Completed Document Type: Site Inspections/Visit (Non LUR)  
Completed Date: 12/05/2005  
Comments: Not reported

Completed Area Name: PROJECT WIDE  
Completed Sub Area Name: Not reported  
Completed Document Type: Preliminary Endangerment Assessment Report  
Completed Date: 09/15/2005  
Comments: Determination date was delayed because the District delayed the public hearing date. Public comment was August 5 through September 7, 2005. Public hearing was held on September 7, 2005.

Completed Area Name: PROJECT WIDE  
Completed Sub Area Name: Not reported  
Completed Document Type: Phase 1  
Completed Date: 07/19/2004  
Comments: Not reported

Completed Area Name: PROJECT WIDE  
Completed Sub Area Name: Not reported  
Completed Document Type: Preliminary Endangerment Assessment Workplan  
Completed Date: 03/18/2005  
Comments: Not reported

Completed Area Name: PROJECT WIDE  
Completed Sub Area Name: Not reported  
Completed Document Type: Supplemental Site Investigation Workplan  
Completed Date: 10/05/2005  
Comments: DTSC conditionally approved the TM

Completed Area Name: PROJECT WIDE  
Completed Sub Area Name: Not reported  
Completed Document Type: Supplemental Site Investigation Workplan  
Completed Date: 11/30/2005  
Comments: Field work is scheduled on November 28, 2005

Completed Area Name: PROJECT WIDE  
Completed Sub Area Name: Not reported  
Completed Document Type: Supplemental Site Investigation Workplan  
Completed Date: 12/22/2005  
Comments: Not reported

Completed Area Name: PROJECT WIDE  
Completed Sub Area Name: Not reported  
Completed Document Type: Supplemental Site Investigation Report  
Completed Date: 12/22/2005  
Comments: DTSC approved the SSI-TM based on the ND results of Methane.

Future Area Name: Not reported  
Future Sub Area Name: Not reported  
Future Document Type: Not reported  
Future Due Date: Not reported  
Schedule Area Name: Not reported  
Schedule Sub Area Name: Not reported  
Schedule Document Type: Not reported

Map ID  
Direction  
Distance  
Elevation

MAP FINDINGS

Site

Database(s)

EDR ID Number  
EPA ID Number

**GOLDEN VALLEY RANCH SCHOOL (Continued)**

**S106665367**

Schedule Due Date: Not reported  
Schedule Revised Date: Not reported



Count: 20 records.

## ORPHAN SUMMARY

City	EDR ID	Site Name	Site Address	Zip	Database(s)
CANYON COUNTRY	S113044633	JIM DANDY CLEANERS	18333 W DOLAN WAY #103 & 104	91351	HAZNET
CANYON COUNTRY	S114638591	K & D AUTOMOTIVE	18009 1/2 N SIERRA HWY		RGA LUST
CANYON COUNTRY	A100344747		21501 N SAND CANYON RD	91387	AST
CANYON COUNTRY	S114641378	LA CO DPW ROAD RD 553	17931 W SIERRA HWY		RGA LUST
CANYON COUNTRY	S114638592	K & D AUTOMOTIVE	18009 SIERRA HWY N		RGA LUST
CANYON COUNTRY	S114592259	CANYON COUNTRY GAS STATION	18003 SOLEDAD CANYON RD, W		RGA LUST
CANYON COUNTRY	S113052865	PHILIP D EDDY D.C.	16622 SOLEDAD CANYON RD	91351	HAZNET
CANYON COUNTRY	S112914345	CAL FED BANK INC	18411 SOLEDAD CANYON RD	91351	HAZNET
CANYON COUNTRY	S112850956	1X LOLA OLSEN	18248 SOLEDAD CANYON RD	91351	HAZNET
CANYON COUNTRY	A100344653		18308 SOLEDAD CANYON RD	91351	AST
CANYON COUNTRY	1014387485	RITE AID 5556	16642 W SOLEDAD CANYON RD	91351	RCRA-CESQG
LOS ANGELES	S113021306	CITY OF LA - ENVIRO SVCS DEPT	SOLEDAD CANYON RD	91351	HAZNET
LOS ANGELES COUNTY	M300002419	ATKINSON BRICK CO	ATKINSON BRICK		US MINES
LOS ANGELES COUNTY	M300001888	BOUQUET CANYON STONE CO INC	DEL SUR RIDGE QUARRY		US MINES
LOS ANGELES COUNTY	S107532211		28.15 MI.MARKER ON ANGELES CRE		CDL
LOS ANGELES COUNTY	1008040204	PETER PITCHESS HONOR RANCHO. LA CO	TLAZZARO		ICIS, FINDS
SANTA CLARITA	S113150002	PARK SIERRA	18414 W JAKES WAY	91387	HAZNET
SANTA CLARITA	S113106203	KOBI TIRE CENTER	27134 SIERRA HWY	91351	HAZNET
SANTA CLARITA	S113085407	MY TIRE STORE	171957 SIERRA HWY	91351	HAZNET
SAUGUS	S112877188	TCS CONSULTING	171 SIERRA HWY	91351	HAZNET

# GOVERNMENT RECORDS SEARCHED / DATA CURRENCY TRACKING

To maintain currency of the following federal and state databases, EDR contacts the appropriate governmental agency on a monthly or quarterly basis, as required.

**Number of Days to Update:** Provides confirmation that EDR is reporting records that have been updated within 90 days from the date the government agency made the information available to the public.

## STANDARD ENVIRONMENTAL RECORDS

### ***Federal NPL site list***

#### NPL: National Priority List

National Priorities List (Superfund). The NPL is a subset of CERCLIS and identifies over 1,200 sites for priority cleanup under the Superfund Program. NPL sites may encompass relatively large areas. As such, EDR provides polygon coverage for over 1,000 NPL site boundaries produced by EPA's Environmental Photographic Interpretation Center (EPIC) and regional EPA offices.

Date of Government Version: 10/25/2013	Source: EPA
Date Data Arrived at EDR: 11/11/2013	Telephone: N/A
Date Made Active in Reports: 01/28/2014	Last EDR Contact: 07/08/2014
Number of Days to Update: 78	Next Scheduled EDR Contact: 10/20/2014
	Data Release Frequency: Quarterly

#### NPL Site Boundaries

##### Sources:

EPA's Environmental Photographic Interpretation Center (EPIC)  
Telephone: 202-564-7333

EPA Region 1  
Telephone 617-918-1143

EPA Region 6  
Telephone: 214-655-6659

EPA Region 3  
Telephone 215-814-5418

EPA Region 7  
Telephone: 913-551-7247

EPA Region 4  
Telephone 404-562-8033

EPA Region 8  
Telephone: 303-312-6774

EPA Region 5  
Telephone 312-886-6686

EPA Region 9  
Telephone: 415-947-4246

EPA Region 10  
Telephone 206-553-8665

#### Proposed NPL: Proposed National Priority List Sites

A site that has been proposed for listing on the National Priorities List through the issuance of a proposed rule in the Federal Register. EPA then accepts public comments on the site, responds to the comments, and places on the NPL those sites that continue to meet the requirements for listing.

Date of Government Version: 10/25/2013	Source: EPA
Date Data Arrived at EDR: 11/11/2013	Telephone: N/A
Date Made Active in Reports: 01/28/2014	Last EDR Contact: 07/08/2014
Number of Days to Update: 78	Next Scheduled EDR Contact: 10/20/2014
	Data Release Frequency: Quarterly

#### NPL LIENS: Federal Superfund Liens

Federal Superfund Liens. Under the authority granted the USEPA by CERCLA of 1980, the USEPA has the authority to file liens against real property in order to recover remedial action expenditures or when the property owner received notification of potential liability. USEPA compiles a listing of filed notices of Superfund Liens.

Date of Government Version: 10/15/1991	Source: EPA
Date Data Arrived at EDR: 02/02/1994	Telephone: 202-564-4267
Date Made Active in Reports: 03/30/1994	Last EDR Contact: 08/15/2011
Number of Days to Update: 56	Next Scheduled EDR Contact: 11/28/2011
	Data Release Frequency: No Update Planned

# GOVERNMENT RECORDS SEARCHED / DATA CURRENCY TRACKING

## ***Federal Delisted NPL site list***

DELISTED NPL: National Priority List Deletions

The National Oil and Hazardous Substances Pollution Contingency Plan (NCP) establishes the criteria that the EPA uses to delete sites from the NPL. In accordance with 40 CFR 300.425.(e), sites may be deleted from the NPL where no further response is appropriate.

Date of Government Version: 10/25/2013	Source: EPA
Date Data Arrived at EDR: 11/11/2013	Telephone: N/A
Date Made Active in Reports: 01/28/2014	Last EDR Contact: 07/08/2014
Number of Days to Update: 78	Next Scheduled EDR Contact: 10/20/2014
	Data Release Frequency: Quarterly

## ***Federal CERCLIS list***

CERCLIS: Comprehensive Environmental Response, Compensation, and Liability Information System

CERCLIS contains data on potentially hazardous waste sites that have been reported to the USEPA by states, municipalities, private companies and private persons, pursuant to Section 103 of the Comprehensive Environmental Response, Compensation, and Liability Act (CERCLA). CERCLIS contains sites which are either proposed to or on the National Priorities List (NPL) and sites which are in the screening and assessment phase for possible inclusion on the NPL.

Date of Government Version: 10/25/2013	Source: EPA
Date Data Arrived at EDR: 11/11/2013	Telephone: 703-412-9810
Date Made Active in Reports: 02/13/2014	Last EDR Contact: 08/28/2014
Number of Days to Update: 94	Next Scheduled EDR Contact: 12/08/2014
	Data Release Frequency: Quarterly

FEDERAL FACILITY: Federal Facility Site Information listing

A listing of National Priority List (NPL) and Base Realignment and Closure (BRAC) sites found in the Comprehensive Environmental Response, Compensation and Liability Information System (CERCLIS) Database where EPA Federal Facilities Restoration and Reuse Office is involved in cleanup activities.

Date of Government Version: 04/01/2014	Source: Environmental Protection Agency
Date Data Arrived at EDR: 07/08/2014	Telephone: 703-603-8704
Date Made Active in Reports: 08/22/2014	Last EDR Contact: 07/08/2014
Number of Days to Update: 45	Next Scheduled EDR Contact: 10/20/2014
	Data Release Frequency: Varies

## ***Federal CERCLIS NFRAP site List***

CERCLIS-NFRAP: CERCLIS No Further Remedial Action Planned

Archived sites are sites that have been removed and archived from the inventory of CERCLIS sites. Archived status indicates that, to the best of EPA's knowledge, assessment at a site has been completed and that EPA has determined no further steps will be taken to list this site on the National Priorities List (NPL), unless information indicates this decision was not appropriate or other considerations require a recommendation for listing at a later time. This decision does not necessarily mean that there is no hazard associated with a given site; it only means that, based upon available information, the location is not judged to be a potential NPL site.

Date of Government Version: 10/25/2013	Source: EPA
Date Data Arrived at EDR: 11/11/2013	Telephone: 703-412-9810
Date Made Active in Reports: 02/13/2014	Last EDR Contact: 08/28/2014
Number of Days to Update: 94	Next Scheduled EDR Contact: 12/08/2014
	Data Release Frequency: Quarterly

## ***Federal RCRA CORRACTS facilities list***

CORRACTS: Corrective Action Report

CORRACTS identifies hazardous waste handlers with RCRA corrective action activity.

# GOVERNMENT RECORDS SEARCHED / DATA CURRENCY TRACKING

Date of Government Version: 03/11/2014  
Date Data Arrived at EDR: 03/13/2014  
Date Made Active in Reports: 04/09/2014  
Number of Days to Update: 27

Source: EPA  
Telephone: 800-424-9346  
Last EDR Contact: 07/02/2014  
Next Scheduled EDR Contact: 10/13/2014  
Data Release Frequency: Quarterly

## ***Federal RCRA non-CORRACTS TSD facilities list***

### **RCRA-TSDF: RCRA - Treatment, Storage and Disposal**

RCRAInfo is EPA's comprehensive information system, providing access to data supporting the Resource Conservation and Recovery Act (RCRA) of 1976 and the Hazardous and Solid Waste Amendments (HSWA) of 1984. The database includes selective information on sites which generate, transport, store, treat and/or dispose of hazardous waste as defined by the Resource Conservation and Recovery Act (RCRA). Transporters are individuals or entities that move hazardous waste from the generator offsite to a facility that can recycle, treat, store, or dispose of the waste. TSDFs treat, store, or dispose of the waste.

Date of Government Version: 03/11/2014  
Date Data Arrived at EDR: 03/13/2014  
Date Made Active in Reports: 04/09/2014  
Number of Days to Update: 27

Source: Environmental Protection Agency  
Telephone: (415) 495-8895  
Last EDR Contact: 07/02/2014  
Next Scheduled EDR Contact: 10/13/2014  
Data Release Frequency: Quarterly

## ***Federal RCRA generators list***

### **RCRA-LQG: RCRA - Large Quantity Generators**

RCRAInfo is EPA's comprehensive information system, providing access to data supporting the Resource Conservation and Recovery Act (RCRA) of 1976 and the Hazardous and Solid Waste Amendments (HSWA) of 1984. The database includes selective information on sites which generate, transport, store, treat and/or dispose of hazardous waste as defined by the Resource Conservation and Recovery Act (RCRA). Large quantity generators (LQGs) generate over 1,000 kilograms (kg) of hazardous waste, or over 1 kg of acutely hazardous waste per month.

Date of Government Version: 03/11/2014  
Date Data Arrived at EDR: 03/13/2014  
Date Made Active in Reports: 04/09/2014  
Number of Days to Update: 27

Source: Environmental Protection Agency  
Telephone: (415) 495-8895  
Last EDR Contact: 07/02/2014  
Next Scheduled EDR Contact: 10/13/2014  
Data Release Frequency: Quarterly

### **RCRA-SQG: RCRA - Small Quantity Generators**

RCRAInfo is EPA's comprehensive information system, providing access to data supporting the Resource Conservation and Recovery Act (RCRA) of 1976 and the Hazardous and Solid Waste Amendments (HSWA) of 1984. The database includes selective information on sites which generate, transport, store, treat and/or dispose of hazardous waste as defined by the Resource Conservation and Recovery Act (RCRA). Small quantity generators (SQGs) generate between 100 kg and 1,000 kg of hazardous waste per month.

Date of Government Version: 03/11/2014  
Date Data Arrived at EDR: 03/13/2014  
Date Made Active in Reports: 04/09/2014  
Number of Days to Update: 27

Source: Environmental Protection Agency  
Telephone: (415) 495-8895  
Last EDR Contact: 07/02/2014  
Next Scheduled EDR Contact: 10/13/2014  
Data Release Frequency: Quarterly

### **RCRA-CESQG: RCRA - Conditionally Exempt Small Quantity Generators**

RCRAInfo is EPA's comprehensive information system, providing access to data supporting the Resource Conservation and Recovery Act (RCRA) of 1976 and the Hazardous and Solid Waste Amendments (HSWA) of 1984. The database includes selective information on sites which generate, transport, store, treat and/or dispose of hazardous waste as defined by the Resource Conservation and Recovery Act (RCRA). Conditionally exempt small quantity generators (CESQGs) generate less than 100 kg of hazardous waste, or less than 1 kg of acutely hazardous waste per month.

Date of Government Version: 03/11/2014  
Date Data Arrived at EDR: 03/13/2014  
Date Made Active in Reports: 04/09/2014  
Number of Days to Update: 27

Source: Environmental Protection Agency  
Telephone: (415) 495-8895  
Last EDR Contact: 07/02/2014  
Next Scheduled EDR Contact: 10/13/2014  
Data Release Frequency: Varies

# GOVERNMENT RECORDS SEARCHED / DATA CURRENCY TRACKING

## ***Federal institutional controls / engineering controls registries***

### **US ENG CONTROLS: Engineering Controls Sites List**

A listing of sites with engineering controls in place. Engineering controls include various forms of caps, building foundations, liners, and treatment methods to create pathway elimination for regulated substances to enter environmental media or effect human health.

Date of Government Version: 03/19/2014	Source: Environmental Protection Agency
Date Data Arrived at EDR: 03/21/2014	Telephone: 703-603-0695
Date Made Active in Reports: 07/15/2014	Last EDR Contact: 09/08/2014
Number of Days to Update: 116	Next Scheduled EDR Contact: 12/22/2014
	Data Release Frequency: Varies

### **US INST CONTROL: Sites with Institutional Controls**

A listing of sites with institutional controls in place. Institutional controls include administrative measures, such as groundwater use restrictions, construction restrictions, property use restrictions, and post remediation care requirements intended to prevent exposure to contaminants remaining on site. Deed restrictions are generally required as part of the institutional controls.

Date of Government Version: 03/19/2014	Source: Environmental Protection Agency
Date Data Arrived at EDR: 03/21/2014	Telephone: 703-603-0695
Date Made Active in Reports: 07/15/2014	Last EDR Contact: 09/08/2014
Number of Days to Update: 116	Next Scheduled EDR Contact: 12/22/2014
	Data Release Frequency: Varies

### **LUCIS: Land Use Control Information System**

LUCIS contains records of land use control information pertaining to the former Navy Base Realignment and Closure properties.

Date of Government Version: 05/28/2014	Source: Department of the Navy
Date Data Arrived at EDR: 05/30/2014	Telephone: 843-820-7326
Date Made Active in Reports: 06/17/2014	Last EDR Contact: 08/14/2014
Number of Days to Update: 18	Next Scheduled EDR Contact: 12/01/2014
	Data Release Frequency: Varies

## ***Federal ERNS list***

### **ERNS: Emergency Response Notification System**

Emergency Response Notification System. ERNS records and stores information on reported releases of oil and hazardous substances.

Date of Government Version: 09/30/2013	Source: National Response Center, United States Coast Guard
Date Data Arrived at EDR: 10/01/2013	Telephone: 202-267-2180
Date Made Active in Reports: 12/06/2013	Last EDR Contact: 07/03/2014
Number of Days to Update: 66	Next Scheduled EDR Contact: 07/14/2014
	Data Release Frequency: Annually

## ***State- and tribal - equivalent NPL***

### **RESPONSE: State Response Sites**

Identifies confirmed release sites where DTSC is involved in remediation, either in a lead or oversight capacity. These confirmed release sites are generally high-priority and high potential risk.

Date of Government Version: 06/05/2014	Source: Department of Toxic Substances Control
Date Data Arrived at EDR: 06/06/2014	Telephone: 916-323-3400
Date Made Active in Reports: 07/09/2014	Last EDR Contact: 08/06/2014
Number of Days to Update: 33	Next Scheduled EDR Contact: 11/17/2014
	Data Release Frequency: Quarterly

## ***State- and tribal - equivalent CERCLIS***

# GOVERNMENT RECORDS SEARCHED / DATA CURRENCY TRACKING

## ENVIROSTOR: EnviroStor Database

The Department of Toxic Substances Control's (DTSC's) Site Mitigation and Brownfields Reuse Program's (SMBRP's) EnviroStor database identifies sites that have known contamination or sites for which there may be reasons to investigate further. The database includes the following site types: Federal Superfund sites (National Priorities List (NPL)); State Response, including Military Facilities and State Superfund; Voluntary Cleanup; and School sites. EnviroStor provides similar information to the information that was available in CalSites, and provides additional site information, including, but not limited to, identification of formerly-contaminated properties that have been released for reuse, properties where environmental deed restrictions have been recorded to prevent inappropriate land uses, and risk characterization information that is used to assess potential impacts to public health and the environment at contaminated sites.

Date of Government Version: 06/05/2014	Source: Department of Toxic Substances Control
Date Data Arrived at EDR: 06/06/2014	Telephone: 916-323-3400
Date Made Active in Reports: 07/09/2014	Last EDR Contact: 08/06/2014
Number of Days to Update: 33	Next Scheduled EDR Contact: 11/17/2014
	Data Release Frequency: Quarterly

## **State and tribal landfill and/or solid waste disposal site lists**

### SWF/LF (SWIS): Solid Waste Information System

Active, Closed and Inactive Landfills. SWF/LF records typically contain an inventory of solid waste disposal facilities or landfills. These may be active or inactive facilities or open dumps that failed to meet RCRA Section 4004 criteria for solid waste landfills or disposal sites.

Date of Government Version: 05/19/2014	Source: Department of Resources Recycling and Recovery
Date Data Arrived at EDR: 05/20/2014	Telephone: 916-341-6320
Date Made Active in Reports: 05/22/2014	Last EDR Contact: 08/18/2014
Number of Days to Update: 2	Next Scheduled EDR Contact: 12/01/2014
	Data Release Frequency: Quarterly

## **State and tribal leaking storage tank lists**

### LUST REG 6L: Leaking Underground Storage Tank Case Listing

For more current information, please refer to the State Water Resources Control Board's LUST database.

Date of Government Version: 09/09/2003	Source: California Regional Water Quality Control Board Lahontan Region (6)
Date Data Arrived at EDR: 09/10/2003	Telephone: 530-542-5572
Date Made Active in Reports: 10/07/2003	Last EDR Contact: 09/12/2011
Number of Days to Update: 27	Next Scheduled EDR Contact: 12/26/2011
	Data Release Frequency: No Update Planned

### LUST REG 5: Leaking Underground Storage Tank Database

Leaking Underground Storage Tank locations. Alameda, Alpine, Amador, Butte, Colusa, Contra Costa, Calaveras, El Dorado, Fresno, Glenn, Kern, Kings, Lake, Lassen, Madera, Mariposa, Merced, Modoc, Napa, Nevada, Placer, Plumas, Sacramento, San Joaquin, Shasta, Solano, Stanislaus, Sutter, Tehama, Tulare, Tuolumne, Yolo, Yuba counties.

Date of Government Version: 07/01/2008	Source: California Regional Water Quality Control Board Central Valley Region (5)
Date Data Arrived at EDR: 07/22/2008	Telephone: 916-464-4834
Date Made Active in Reports: 07/31/2008	Last EDR Contact: 07/01/2011
Number of Days to Update: 9	Next Scheduled EDR Contact: 10/17/2011
	Data Release Frequency: No Update Planned

### LUST REG 4: Underground Storage Tank Leak List

Los Angeles, Ventura counties. For more current information, please refer to the State Water Resources Control Board's LUST database.

Date of Government Version: 09/07/2004	Source: California Regional Water Quality Control Board Los Angeles Region (4)
Date Data Arrived at EDR: 09/07/2004	Telephone: 213-576-6710
Date Made Active in Reports: 10/12/2004	Last EDR Contact: 09/06/2011
Number of Days to Update: 35	Next Scheduled EDR Contact: 12/19/2011
	Data Release Frequency: No Update Planned

# GOVERNMENT RECORDS SEARCHED / DATA CURRENCY TRACKING

## LUST REG 3: Leaking Underground Storage Tank Database

Leaking Underground Storage Tank locations. Monterey, San Benito, San Luis Obispo, Santa Barbara, Santa Cruz counties.

Date of Government Version: 05/19/2003	Source: California Regional Water Quality Control Board Central Coast Region (3)
Date Data Arrived at EDR: 05/19/2003	Telephone: 805-542-4786
Date Made Active in Reports: 06/02/2003	Last EDR Contact: 07/18/2011
Number of Days to Update: 14	Next Scheduled EDR Contact: 10/31/2011
	Data Release Frequency: No Update Planned

## LUST REG 2: Fuel Leak List

Leaking Underground Storage Tank locations. Alameda, Contra Costa, Marin, Napa, San Francisco, San Mateo, Santa Clara, Solano, Sonoma counties.

Date of Government Version: 09/30/2004	Source: California Regional Water Quality Control Board San Francisco Bay Region (2)
Date Data Arrived at EDR: 10/20/2004	Telephone: 510-622-2433
Date Made Active in Reports: 11/19/2004	Last EDR Contact: 09/19/2011
Number of Days to Update: 30	Next Scheduled EDR Contact: 01/02/2012
	Data Release Frequency: Quarterly

## LUST REG 1: Active Toxic Site Investigation

Del Norte, Humboldt, Lake, Mendocino, Modoc, Siskiyou, Sonoma, Trinity counties. For more current information, please refer to the State Water Resources Control Board's LUST database.

Date of Government Version: 02/01/2001	Source: California Regional Water Quality Control Board North Coast (1)
Date Data Arrived at EDR: 02/28/2001	Telephone: 707-570-3769
Date Made Active in Reports: 03/29/2001	Last EDR Contact: 08/01/2011
Number of Days to Update: 29	Next Scheduled EDR Contact: 11/14/2011
	Data Release Frequency: No Update Planned

## LUST: Geotracker's Leaking Underground Fuel Tank Report

Leaking Underground Storage Tank Incident Reports. LUST records contain an inventory of reported leaking underground storage tank incidents. Not all states maintain these records, and the information stored varies by state. For more information on a particular leaking underground storage tank sites, please contact the appropriate regulatory agency.

Date of Government Version: 07/30/2014	Source: State Water Resources Control Board
Date Data Arrived at EDR: 07/31/2014	Telephone: see region list
Date Made Active in Reports: 08/22/2014	Last EDR Contact: 07/31/2014
Number of Days to Update: 22	Next Scheduled EDR Contact: 09/29/2014
	Data Release Frequency: Quarterly

## LUST REG 6V: Leaking Underground Storage Tank Case Listing

Leaking Underground Storage Tank locations. Inyo, Kern, Los Angeles, Mono, San Bernardino counties.

Date of Government Version: 06/07/2005	Source: California Regional Water Quality Control Board Victorville Branch Office (6)
Date Data Arrived at EDR: 06/07/2005	Telephone: 760-241-7365
Date Made Active in Reports: 06/29/2005	Last EDR Contact: 09/12/2011
Number of Days to Update: 22	Next Scheduled EDR Contact: 12/26/2011
	Data Release Frequency: No Update Planned

## LUST REG 7: Leaking Underground Storage Tank Case Listing

Leaking Underground Storage Tank locations. Imperial, Riverside, San Diego, Santa Barbara counties.

Date of Government Version: 02/26/2004	Source: California Regional Water Quality Control Board Colorado River Basin Region (7)
Date Data Arrived at EDR: 02/26/2004	Telephone: 760-776-8943
Date Made Active in Reports: 03/24/2004	Last EDR Contact: 08/01/2011
Number of Days to Update: 27	Next Scheduled EDR Contact: 11/14/2011
	Data Release Frequency: No Update Planned

# GOVERNMENT RECORDS SEARCHED / DATA CURRENCY TRACKING

## LUST REG 8: Leaking Underground Storage Tanks

California Regional Water Quality Control Board Santa Ana Region (8). For more current information, please refer to the State Water Resources Control Board's LUST database.

Date of Government Version: 02/14/2005	Source: California Regional Water Quality Control Board Santa Ana Region (8)
Date Data Arrived at EDR: 02/15/2005	Telephone: 909-782-4496
Date Made Active in Reports: 03/28/2005	Last EDR Contact: 08/15/2011
Number of Days to Update: 41	Next Scheduled EDR Contact: 11/28/2011
	Data Release Frequency: Varies

## LUST REG 9: Leaking Underground Storage Tank Report

Orange, Riverside, San Diego counties. For more current information, please refer to the State Water Resources Control Board's LUST database.

Date of Government Version: 03/01/2001	Source: California Regional Water Quality Control Board San Diego Region (9)
Date Data Arrived at EDR: 04/23/2001	Telephone: 858-637-5595
Date Made Active in Reports: 05/21/2001	Last EDR Contact: 09/26/2011
Number of Days to Update: 28	Next Scheduled EDR Contact: 01/09/2012
	Data Release Frequency: No Update Planned

## SLIC: Statewide SLIC Cases

The SLIC (Spills, Leaks, Investigations and Cleanup) program is designed to protect and restore water quality from spills, leaks, and similar discharges.

Date of Government Version: 07/30/2014	Source: State Water Resources Control Board
Date Data Arrived at EDR: 07/31/2014	Telephone: 866-480-1028
Date Made Active in Reports: 08/25/2014	Last EDR Contact: 07/31/2014
Number of Days to Update: 25	Next Scheduled EDR Contact: 09/29/2014
	Data Release Frequency: Varies

## SLIC REG 1: Active Toxic Site Investigations

The SLIC (Spills, Leaks, Investigations and Cleanup) program is designed to protect and restore water quality from spills, leaks, and similar discharges.

Date of Government Version: 04/03/2003	Source: California Regional Water Quality Control Board, North Coast Region (1)
Date Data Arrived at EDR: 04/07/2003	Telephone: 707-576-2220
Date Made Active in Reports: 04/25/2003	Last EDR Contact: 08/01/2011
Number of Days to Update: 18	Next Scheduled EDR Contact: 11/14/2011
	Data Release Frequency: No Update Planned

## SLIC REG 2: Spills, Leaks, Investigation & Cleanup Cost Recovery Listing

The SLIC (Spills, Leaks, Investigations and Cleanup) program is designed to protect and restore water quality from spills, leaks, and similar discharges.

Date of Government Version: 09/30/2004	Source: Regional Water Quality Control Board San Francisco Bay Region (2)
Date Data Arrived at EDR: 10/20/2004	Telephone: 510-286-0457
Date Made Active in Reports: 11/19/2004	Last EDR Contact: 09/19/2011
Number of Days to Update: 30	Next Scheduled EDR Contact: 01/02/2012
	Data Release Frequency: Quarterly

## SLIC REG 3: Spills, Leaks, Investigation & Cleanup Cost Recovery Listing

The SLIC (Spills, Leaks, Investigations and Cleanup) program is designed to protect and restore water quality from spills, leaks, and similar discharges.

Date of Government Version: 05/18/2006	Source: California Regional Water Quality Control Board Central Coast Region (3)
Date Data Arrived at EDR: 05/18/2006	Telephone: 805-549-3147
Date Made Active in Reports: 06/15/2006	Last EDR Contact: 07/18/2011
Number of Days to Update: 28	Next Scheduled EDR Contact: 10/31/2011
	Data Release Frequency: Semi-Annually



# GOVERNMENT RECORDS SEARCHED / DATA CURRENCY TRACKING

## SLIC REG 4: Spills, Leaks, Investigation & Cleanup Cost Recovery Listing

The SLIC (Spills, Leaks, Investigations and Cleanup) program is designed to protect and restore water quality from spills, leaks, and similar discharges.

Date of Government Version: 11/17/2004  
Date Data Arrived at EDR: 11/18/2004  
Date Made Active in Reports: 01/04/2005  
Number of Days to Update: 47

Source: Region Water Quality Control Board Los Angeles Region (4)  
Telephone: 213-576-6600  
Last EDR Contact: 07/01/2011  
Next Scheduled EDR Contact: 10/17/2011  
Data Release Frequency: Varies

## SLIC REG 5: Spills, Leaks, Investigation & Cleanup Cost Recovery Listing

The SLIC (Spills, Leaks, Investigations and Cleanup) program is designed to protect and restore water quality from spills, leaks, and similar discharges.

Date of Government Version: 04/01/2005  
Date Data Arrived at EDR: 04/05/2005  
Date Made Active in Reports: 04/21/2005  
Number of Days to Update: 16

Source: Regional Water Quality Control Board Central Valley Region (5)  
Telephone: 916-464-3291  
Last EDR Contact: 09/12/2011  
Next Scheduled EDR Contact: 12/26/2011  
Data Release Frequency: Semi-Annually

## SLIC REG 6V: Spills, Leaks, Investigation & Cleanup Cost Recovery Listing

The SLIC (Spills, Leaks, Investigations and Cleanup) program is designed to protect and restore water quality from spills, leaks, and similar discharges.

Date of Government Version: 05/24/2005  
Date Data Arrived at EDR: 05/25/2005  
Date Made Active in Reports: 06/16/2005  
Number of Days to Update: 22

Source: Regional Water Quality Control Board, Victorville Branch  
Telephone: 619-241-6583  
Last EDR Contact: 08/15/2011  
Next Scheduled EDR Contact: 11/28/2011  
Data Release Frequency: Semi-Annually

## SLIC REG 6L: SLIC Sites

The SLIC (Spills, Leaks, Investigations and Cleanup) program is designed to protect and restore water quality from spills, leaks, and similar discharges.

Date of Government Version: 09/07/2004  
Date Data Arrived at EDR: 09/07/2004  
Date Made Active in Reports: 10/12/2004  
Number of Days to Update: 35

Source: California Regional Water Quality Control Board, Lahontan Region  
Telephone: 530-542-5574  
Last EDR Contact: 08/15/2011  
Next Scheduled EDR Contact: 11/28/2011  
Data Release Frequency: No Update Planned

## SLIC REG 7: SLIC List

The SLIC (Spills, Leaks, Investigations and Cleanup) program is designed to protect and restore water quality from spills, leaks, and similar discharges.

Date of Government Version: 11/24/2004  
Date Data Arrived at EDR: 11/29/2004  
Date Made Active in Reports: 01/04/2005  
Number of Days to Update: 36

Source: California Regional Quality Control Board, Colorado River Basin Region  
Telephone: 760-346-7491  
Last EDR Contact: 08/01/2011  
Next Scheduled EDR Contact: 11/14/2011  
Data Release Frequency: No Update Planned

## SLIC REG 8: Spills, Leaks, Investigation & Cleanup Cost Recovery Listing

The SLIC (Spills, Leaks, Investigations and Cleanup) program is designed to protect and restore water quality from spills, leaks, and similar discharges.

Date of Government Version: 04/03/2008  
Date Data Arrived at EDR: 04/03/2008  
Date Made Active in Reports: 04/14/2008  
Number of Days to Update: 11

Source: California Region Water Quality Control Board Santa Ana Region (8)  
Telephone: 951-782-3298  
Last EDR Contact: 09/12/2011  
Next Scheduled EDR Contact: 12/26/2011  
Data Release Frequency: Semi-Annually

# GOVERNMENT RECORDS SEARCHED / DATA CURRENCY TRACKING

## SLIC REG 9: Spills, Leaks, Investigation & Cleanup Cost Recovery Listing

The SLIC (Spills, Leaks, Investigations and Cleanup) program is designed to protect and restore water quality from spills, leaks, and similar discharges.

Date of Government Version: 09/10/2007	Source: California Regional Water Quality Control Board San Diego Region (9)
Date Data Arrived at EDR: 09/11/2007	Telephone: 858-467-2980
Date Made Active in Reports: 09/28/2007	Last EDR Contact: 08/08/2011
Number of Days to Update: 17	Next Scheduled EDR Contact: 11/21/2011
	Data Release Frequency: Annually

## INDIAN LUST R10: Leaking Underground Storage Tanks on Indian Land

LUSTs on Indian land in Alaska, Idaho, Oregon and Washington.

Date of Government Version: 05/20/2014	Source: EPA Region 10
Date Data Arrived at EDR: 06/10/2014	Telephone: 206-553-2857
Date Made Active in Reports: 08/22/2014	Last EDR Contact: 04/28/2014
Number of Days to Update: 73	Next Scheduled EDR Contact: 11/10/2014
	Data Release Frequency: Quarterly

## INDIAN LUST R8: Leaking Underground Storage Tanks on Indian Land

LUSTs on Indian land in Colorado, Montana, North Dakota, South Dakota, Utah and Wyoming.

Date of Government Version: 08/13/2014	Source: EPA Region 8
Date Data Arrived at EDR: 08/15/2014	Telephone: 303-312-6271
Date Made Active in Reports: 08/22/2014	Last EDR Contact: 07/22/2014
Number of Days to Update: 7	Next Scheduled EDR Contact: 11/10/2014
	Data Release Frequency: Quarterly

## INDIAN LUST R7: Leaking Underground Storage Tanks on Indian Land

LUSTs on Indian land in Iowa, Kansas, and Nebraska

Date of Government Version: 04/28/2014	Source: EPA Region 7
Date Data Arrived at EDR: 05/01/2014	Telephone: 913-551-7003
Date Made Active in Reports: 06/17/2014	Last EDR Contact: 04/28/2014
Number of Days to Update: 47	Next Scheduled EDR Contact: 11/10/2014
	Data Release Frequency: Varies

## INDIAN LUST R5: Leaking Underground Storage Tanks on Indian Land

Leaking underground storage tanks located on Indian Land in Michigan, Minnesota and Wisconsin.

Date of Government Version: 08/04/2014	Source: EPA, Region 5
Date Data Arrived at EDR: 08/05/2014	Telephone: 312-886-7439
Date Made Active in Reports: 08/22/2014	Last EDR Contact: 04/28/2014
Number of Days to Update: 17	Next Scheduled EDR Contact: 11/10/2014
	Data Release Frequency: Varies

## INDIAN LUST R6: Leaking Underground Storage Tanks on Indian Land

LUSTs on Indian land in New Mexico and Oklahoma.

Date of Government Version: 05/14/2014	Source: EPA Region 6
Date Data Arrived at EDR: 05/15/2014	Telephone: 214-665-6597
Date Made Active in Reports: 07/15/2014	Last EDR Contact: 07/22/2014
Number of Days to Update: 61	Next Scheduled EDR Contact: 11/20/2014
	Data Release Frequency: Varies

## INDIAN LUST R4: Leaking Underground Storage Tanks on Indian Land

LUSTs on Indian land in Florida, Mississippi and North Carolina.

Date of Government Version: 07/30/2014	Source: EPA Region 4
Date Data Arrived at EDR: 08/12/2014	Telephone: 404-562-8677
Date Made Active in Reports: 08/22/2014	Last EDR Contact: 04/22/2014
Number of Days to Update: 10	Next Scheduled EDR Contact: 08/11/2014
	Data Release Frequency: Semi-Annually

# GOVERNMENT RECORDS SEARCHED / DATA CURRENCY TRACKING

## INDIAN LUST R1: Leaking Underground Storage Tanks on Indian Land

A listing of leaking underground storage tank locations on Indian Land.

Date of Government Version: 02/01/2013	Source: EPA Region 1
Date Data Arrived at EDR: 05/01/2013	Telephone: 617-918-1313
Date Made Active in Reports: 11/01/2013	Last EDR Contact: 08/01/2014
Number of Days to Update: 184	Next Scheduled EDR Contact: 11/10/2014
	Data Release Frequency: Varies

## INDIAN LUST R9: Leaking Underground Storage Tanks on Indian Land

LUSTs on Indian land in Arizona, California, New Mexico and Nevada

Date of Government Version: 03/01/2013	Source: Environmental Protection Agency
Date Data Arrived at EDR: 03/01/2013	Telephone: 415-972-3372
Date Made Active in Reports: 04/12/2013	Last EDR Contact: 07/22/2014
Number of Days to Update: 42	Next Scheduled EDR Contact: 11/10/2014
	Data Release Frequency: Quarterly

### **State and tribal registered storage tank lists**

#### UST: Active UST Facilities

Active UST facilities gathered from the local regulatory agencies

Date of Government Version: 07/30/2014	Source: SWRCB
Date Data Arrived at EDR: 07/31/2014	Telephone: 916-341-5851
Date Made Active in Reports: 08/20/2014	Last EDR Contact: 07/31/2014
Number of Days to Update: 20	Next Scheduled EDR Contact: 09/29/2014
	Data Release Frequency: Semi-Annually

#### AST: Aboveground Petroleum Storage Tank Facilities

A listing of aboveground storage tank petroleum storage tank locations.

Date of Government Version: 08/01/2009	Source: California Environmental Protection Agency
Date Data Arrived at EDR: 09/10/2009	Telephone: 916-327-5092
Date Made Active in Reports: 10/01/2009	Last EDR Contact: 07/18/2014
Number of Days to Update: 21	Next Scheduled EDR Contact: 10/20/2014
	Data Release Frequency: Quarterly

#### INDIAN UST R1: Underground Storage Tanks on Indian Land

The Indian Underground Storage Tank (UST) database provides information about underground storage tanks on Indian land in EPA Region 1 (Connecticut, Maine, Massachusetts, New Hampshire, Rhode Island, Vermont and ten Tribal Nations).

Date of Government Version: 02/01/2013	Source: EPA, Region 1
Date Data Arrived at EDR: 05/01/2013	Telephone: 617-918-1313
Date Made Active in Reports: 01/27/2014	Last EDR Contact: 08/01/2014
Number of Days to Update: 271	Next Scheduled EDR Contact: 11/10/2014
	Data Release Frequency: Varies

#### INDIAN UST R4: Underground Storage Tanks on Indian Land

The Indian Underground Storage Tank (UST) database provides information about underground storage tanks on Indian land in EPA Region 4 (Alabama, Florida, Georgia, Kentucky, Mississippi, North Carolina, South Carolina, Tennessee and Tribal Nations)

Date of Government Version: 07/30/2014	Source: EPA Region 4
Date Data Arrived at EDR: 08/12/2014	Telephone: 404-562-9424
Date Made Active in Reports: 08/22/2014	Last EDR Contact: 04/22/2014
Number of Days to Update: 10	Next Scheduled EDR Contact: 08/11/2014
	Data Release Frequency: Semi-Annually

# GOVERNMENT RECORDS SEARCHED / DATA CURRENCY TRACKING

## INDIAN UST R5: Underground Storage Tanks on Indian Land

The Indian Underground Storage Tank (UST) database provides information about underground storage tanks on Indian land in EPA Region 5 (Michigan, Minnesota and Wisconsin and Tribal Nations).

Date of Government Version: 08/04/2014	Source: EPA Region 5
Date Data Arrived at EDR: 08/05/2014	Telephone: 312-886-6136
Date Made Active in Reports: 08/22/2014	Last EDR Contact: 04/28/2014
Number of Days to Update: 17	Next Scheduled EDR Contact: 11/10/2014
	Data Release Frequency: Varies

## INDIAN UST R6: Underground Storage Tanks on Indian Land

The Indian Underground Storage Tank (UST) database provides information about underground storage tanks on Indian land in EPA Region 6 (Louisiana, Arkansas, Oklahoma, New Mexico, Texas and 65 Tribes).

Date of Government Version: 07/25/2014	Source: EPA Region 6
Date Data Arrived at EDR: 07/28/2014	Telephone: 214-665-7591
Date Made Active in Reports: 08/22/2014	Last EDR Contact: 07/22/2014
Number of Days to Update: 25	Next Scheduled EDR Contact: 11/10/2014
	Data Release Frequency: Semi-Annually

## INDIAN UST R7: Underground Storage Tanks on Indian Land

The Indian Underground Storage Tank (UST) database provides information about underground storage tanks on Indian land in EPA Region 7 (Iowa, Kansas, Missouri, Nebraska, and 9 Tribal Nations).

Date of Government Version: 05/28/2014	Source: EPA Region 7
Date Data Arrived at EDR: 05/01/2014	Telephone: 913-551-7003
Date Made Active in Reports: 06/17/2014	Last EDR Contact: 04/28/2014
Number of Days to Update: 47	Next Scheduled EDR Contact: 11/10/2014
	Data Release Frequency: Varies

## INDIAN UST R8: Underground Storage Tanks on Indian Land

The Indian Underground Storage Tank (UST) database provides information about underground storage tanks on Indian land in EPA Region 8 (Colorado, Montana, North Dakota, South Dakota, Utah, Wyoming and 27 Tribal Nations).

Date of Government Version: 08/13/2014	Source: EPA Region 8
Date Data Arrived at EDR: 08/15/2014	Telephone: 303-312-6137
Date Made Active in Reports: 08/22/2014	Last EDR Contact: 07/22/2014
Number of Days to Update: 7	Next Scheduled EDR Contact: 11/10/2014
	Data Release Frequency: Quarterly

## INDIAN UST R9: Underground Storage Tanks on Indian Land

The Indian Underground Storage Tank (UST) database provides information about underground storage tanks on Indian land in EPA Region 9 (Arizona, California, Hawaii, Nevada, the Pacific Islands, and Tribal Nations).

Date of Government Version: 08/14/2014	Source: EPA Region 9
Date Data Arrived at EDR: 08/15/2014	Telephone: 415-972-3368
Date Made Active in Reports: 08/22/2014	Last EDR Contact: 07/22/2014
Number of Days to Update: 7	Next Scheduled EDR Contact: 11/10/2014
	Data Release Frequency: Quarterly

## INDIAN UST R10: Underground Storage Tanks on Indian Land

The Indian Underground Storage Tank (UST) database provides information about underground storage tanks on Indian land in EPA Region 10 (Alaska, Idaho, Oregon, Washington, and Tribal Nations).

Date of Government Version: 05/20/2014	Source: EPA Region 10
Date Data Arrived at EDR: 06/10/2014	Telephone: 206-553-2857
Date Made Active in Reports: 08/15/2014	Last EDR Contact: 07/22/2014
Number of Days to Update: 66	Next Scheduled EDR Contact: 11/10/2014
	Data Release Frequency: Quarterly

# GOVERNMENT RECORDS SEARCHED / DATA CURRENCY TRACKING

## FEMA UST: Underground Storage Tank Listing

A listing of all FEMA owned underground storage tanks.

Date of Government Version: 01/01/2010	Source: FEMA
Date Data Arrived at EDR: 02/16/2010	Telephone: 202-646-5797
Date Made Active in Reports: 04/12/2010	Last EDR Contact: 07/08/2014
Number of Days to Update: 55	Next Scheduled EDR Contact: 10/27/2014
	Data Release Frequency: Varies

## **State and tribal voluntary cleanup sites**

### INDIAN VCP R1: Voluntary Cleanup Priority Listing

A listing of voluntary cleanup priority sites located on Indian Land located in Region 1.

Date of Government Version: 05/30/2014	Source: EPA, Region 1
Date Data Arrived at EDR: 07/01/2014	Telephone: 617-918-1102
Date Made Active in Reports: 08/15/2014	Last EDR Contact: 07/01/2014
Number of Days to Update: 45	Next Scheduled EDR Contact: 10/13/2014
	Data Release Frequency: Varies

### INDIAN VCP R7: Voluntary Cleanup Priority Listing

A listing of voluntary cleanup priority sites located on Indian Land located in Region 7.

Date of Government Version: 03/20/2008	Source: EPA, Region 7
Date Data Arrived at EDR: 04/22/2008	Telephone: 913-551-7365
Date Made Active in Reports: 05/19/2008	Last EDR Contact: 04/20/2009
Number of Days to Update: 27	Next Scheduled EDR Contact: 07/20/2009
	Data Release Frequency: Varies

### VCP: Voluntary Cleanup Program Properties

Contains low threat level properties with either confirmed or unconfirmed releases and the project proponents have request that DTSC oversee investigation and/or cleanup activities and have agreed to provide coverage for DTSC's costs.

Date of Government Version: 06/05/2014	Source: Department of Toxic Substances Control
Date Data Arrived at EDR: 06/06/2014	Telephone: 916-323-3400
Date Made Active in Reports: 07/09/2014	Last EDR Contact: 08/06/2014
Number of Days to Update: 33	Next Scheduled EDR Contact: 11/17/2014
	Data Release Frequency: Quarterly

## **ADDITIONAL ENVIRONMENTAL RECORDS**

### **Local Brownfield lists**

#### US BROWNFIELDS: A Listing of Brownfields Sites

Brownfields are real property, the expansion, redevelopment, or reuse of which may be complicated by the presence or potential presence of a hazardous substance, pollutant, or contaminant. Cleaning up and reinvesting in these properties takes development pressures off of undeveloped, open land, and both improves and protects the environment. Assessment, Cleanup and Redevelopment Exchange System (ACRES) stores information reported by EPA Brownfields grant recipients on brownfields properties assessed or cleaned up with grant funding as well as information on Targeted Brownfields Assessments performed by EPA Regions. A listing of ACRES Brownfield sites is obtained from Cleanups in My Community. Cleanups in My Community provides information on Brownfields properties for which information is reported back to EPA, as well as areas served by Brownfields grant programs.

Date of Government Version: 07/01/2014	Source: Environmental Protection Agency
Date Data Arrived at EDR: 07/03/2014	Telephone: 202-566-2777
Date Made Active in Reports: 07/28/2014	Last EDR Contact: 07/03/2014
Number of Days to Update: 25	Next Scheduled EDR Contact: 10/06/2014
	Data Release Frequency: Semi-Annually

### **Local Lists of Landfill / Solid Waste Disposal Sites**

# GOVERNMENT RECORDS SEARCHED / DATA CURRENCY TRACKING

## DEBRIS REGION 9: Torres Martinez Reservation Illegal Dump Site Locations

A listing of illegal dump sites location on the Torres Martinez Indian Reservation located in eastern Riverside County and northern Imperial County, California.

Date of Government Version: 01/12/2009  
Date Data Arrived at EDR: 05/07/2009  
Date Made Active in Reports: 09/21/2009  
Number of Days to Update: 137

Source: EPA, Region 9  
Telephone: 415-947-4219  
Last EDR Contact: 07/25/2014  
Next Scheduled EDR Contact: 11/10/2014  
Data Release Frequency: No Update Planned

## ODI: Open Dump Inventory

An open dump is defined as a disposal facility that does not comply with one or more of the Part 257 or Part 258 Subtitle D Criteria.

Date of Government Version: 06/30/1985  
Date Data Arrived at EDR: 08/09/2004  
Date Made Active in Reports: 09/17/2004  
Number of Days to Update: 39

Source: Environmental Protection Agency  
Telephone: 800-424-9346  
Last EDR Contact: 06/09/2004  
Next Scheduled EDR Contact: N/A  
Data Release Frequency: No Update Planned

## SWRCY: Recycler Database

A listing of recycling facilities in California.

Date of Government Version: 06/16/2014  
Date Data Arrived at EDR: 06/17/2014  
Date Made Active in Reports: 07/11/2014  
Number of Days to Update: 24

Source: Department of Conservation  
Telephone: 916-323-3836  
Last EDR Contact: 06/17/2014  
Next Scheduled EDR Contact: 09/29/2014  
Data Release Frequency: Quarterly

## HAULERS: Registered Waste Tire Haulers Listing

A listing of registered waste tire haulers.

Date of Government Version: 02/18/2014  
Date Data Arrived at EDR: 02/20/2014  
Date Made Active in Reports: 03/27/2014  
Number of Days to Update: 35

Source: Integrated Waste Management Board  
Telephone: 916-341-6422  
Last EDR Contact: 08/14/2014  
Next Scheduled EDR Contact: 12/01/2014  
Data Release Frequency: Varies

## INDIAN ODI: Report on the Status of Open Dumps on Indian Lands

Location of open dumps on Indian land.

Date of Government Version: 12/31/1998  
Date Data Arrived at EDR: 12/03/2007  
Date Made Active in Reports: 01/24/2008  
Number of Days to Update: 52

Source: Environmental Protection Agency  
Telephone: 703-308-8245  
Last EDR Contact: 08/01/2014  
Next Scheduled EDR Contact: 11/17/2014  
Data Release Frequency: Varies

## WMUDS/SWAT: Waste Management Unit Database

Waste Management Unit Database System. WMUDS is used by the State Water Resources Control Board staff and the Regional Water Quality Control Boards for program tracking and inventory of waste management units. WMUDS is composed of the following databases: Facility Information, Scheduled Inspections Information, Waste Management Unit Information, SWAT Program Information, SWAT Report Summary Information, SWAT Report Summary Data, Chapter 15 (formerly Subchapter 15) Information, Chapter 15 Monitoring Parameters, TPCA Program Information, RCRA Program Information, Closure Information, and Interested Parties Information.

Date of Government Version: 04/01/2000  
Date Data Arrived at EDR: 04/10/2000  
Date Made Active in Reports: 05/10/2000  
Number of Days to Update: 30

Source: State Water Resources Control Board  
Telephone: 916-227-4448  
Last EDR Contact: 08/07/2014  
Next Scheduled EDR Contact: 11/24/2014  
Data Release Frequency: No Update Planned

# GOVERNMENT RECORDS SEARCHED / DATA CURRENCY TRACKING

## **Local Lists of Hazardous waste / Contaminated Sites**

### **US CDL: Clandestine Drug Labs**

A listing of clandestine drug lab locations. The U.S. Department of Justice ("the Department") provides this web site as a public service. It contains addresses of some locations where law enforcement agencies reported they found chemicals or other items that indicated the presence of either clandestine drug laboratories or dumpsites. In most cases, the source of the entries is not the Department, and the Department has not verified the entry and does not guarantee its accuracy. Members of the public must verify the accuracy of all entries by, for example, contacting local law enforcement and local health departments.

Date of Government Version: 05/28/2014	Source: Drug Enforcement Administration
Date Data Arrived at EDR: 06/20/2014	Telephone: 202-307-1000
Date Made Active in Reports: 07/15/2014	Last EDR Contact: 09/03/2014
Number of Days to Update: 25	Next Scheduled EDR Contact: 12/15/2014
	Data Release Frequency: Quarterly

### **HIST CAL-SITES: Calsites Database**

The Calsites database contains potential or confirmed hazardous substance release properties. In 1996, California EPA reevaluated and significantly reduced the number of sites in the Calsites database. No longer updated by the state agency. It has been replaced by ENVIROSTOR.

Date of Government Version: 08/08/2005	Source: Department of Toxic Substance Control
Date Data Arrived at EDR: 08/03/2006	Telephone: 916-323-3400
Date Made Active in Reports: 08/24/2006	Last EDR Contact: 02/23/2009
Number of Days to Update: 21	Next Scheduled EDR Contact: 05/25/2009
	Data Release Frequency: No Update Planned

### **SCH: School Property Evaluation Program**

This category contains proposed and existing school sites that are being evaluated by DTSC for possible hazardous materials contamination. In some cases, these properties may be listed in the CalSites category depending on the level of threat to public health and safety or the environment they pose.

Date of Government Version: 06/05/2014	Source: Department of Toxic Substances Control
Date Data Arrived at EDR: 06/06/2014	Telephone: 916-323-3400
Date Made Active in Reports: 07/09/2014	Last EDR Contact: 08/06/2014
Number of Days to Update: 33	Next Scheduled EDR Contact: 11/17/2014
	Data Release Frequency: Quarterly

### **TOXIC PITS: Toxic Pits Cleanup Act Sites**

Toxic PITS Cleanup Act Sites. TOXIC PITS identifies sites suspected of containing hazardous substances where cleanup has not yet been completed.

Date of Government Version: 07/01/1995	Source: State Water Resources Control Board
Date Data Arrived at EDR: 08/30/1995	Telephone: 916-227-4364
Date Made Active in Reports: 09/26/1995	Last EDR Contact: 01/26/2009
Number of Days to Update: 27	Next Scheduled EDR Contact: 04/27/2009
	Data Release Frequency: No Update Planned

### **CDL: Clandestine Drug Labs**

A listing of drug lab locations. Listing of a location in this database does not indicate that any illegal drug lab materials were or were not present there, and does not constitute a determination that the location either requires or does not require additional cleanup work.

Date of Government Version: 12/31/2013	Source: Department of Toxic Substances Control
Date Data Arrived at EDR: 02/28/2014	Telephone: 916-255-6504
Date Made Active in Reports: 03/20/2014	Last EDR Contact: 08/29/2014
Number of Days to Update: 20	Next Scheduled EDR Contact: 10/27/2014
	Data Release Frequency: Varies

# GOVERNMENT RECORDS SEARCHED / DATA CURRENCY TRACKING

## US HIST CDL: National Clandestine Laboratory Register

A listing of clandestine drug lab locations. The U.S. Department of Justice ("the Department") provides this web site as a public service. It contains addresses of some locations where law enforcement agencies reported they found chemicals or other items that indicated the presence of either clandestine drug laboratories or dumpsites. In most cases, the source of the entries is not the Department, and the Department has not verified the entry and does not guarantee its accuracy. Members of the public must verify the accuracy of all entries by, for example, contacting local law enforcement and local health departments.

Date of Government Version: 05/28/2014	Source: Drug Enforcement Administration
Date Data Arrived at EDR: 06/20/2014	Telephone: 202-307-1000
Date Made Active in Reports: 07/15/2014	Last EDR Contact: 09/03/2014
Number of Days to Update: 25	Next Scheduled EDR Contact: 12/15/2014
	Data Release Frequency: No Update Planned

## **Local Lists of Registered Storage Tanks**

### CA FID UST: Facility Inventory Database

The Facility Inventory Database (FID) contains a historical listing of active and inactive underground storage tank locations from the State Water Resource Control Board. Refer to local/county source for current data.

Date of Government Version: 10/31/1994	Source: California Environmental Protection Agency
Date Data Arrived at EDR: 09/05/1995	Telephone: 916-341-5851
Date Made Active in Reports: 09/29/1995	Last EDR Contact: 12/28/1998
Number of Days to Update: 24	Next Scheduled EDR Contact: N/A
	Data Release Frequency: No Update Planned

### UST MENDOCINO: Mendocino County UST Database

A listing of underground storage tank locations in Mendocino County.

Date of Government Version: 09/23/2009	Source: Department of Public Health
Date Data Arrived at EDR: 09/23/2009	Telephone: 707-463-4466
Date Made Active in Reports: 10/01/2009	Last EDR Contact: 08/28/2014
Number of Days to Update: 8	Next Scheduled EDR Contact: 12/15/2014
	Data Release Frequency: Annually

### HIST UST: Hazardous Substance Storage Container Database

The Hazardous Substance Storage Container Database is a historical listing of UST sites. Refer to local/county source for current data.

Date of Government Version: 10/15/1990	Source: State Water Resources Control Board
Date Data Arrived at EDR: 01/25/1991	Telephone: 916-341-5851
Date Made Active in Reports: 02/12/1991	Last EDR Contact: 07/26/2001
Number of Days to Update: 18	Next Scheduled EDR Contact: N/A
	Data Release Frequency: No Update Planned

### SWEEPS UST: SWEEPS UST Listing

Statewide Environmental Evaluation and Planning System. This underground storage tank listing was updated and maintained by a company contacted by the SWRCB in the early 1990's. The listing is no longer updated or maintained. The local agency is the contact for more information on a site on the SWEEPS list.

Date of Government Version: 06/01/1994	Source: State Water Resources Control Board
Date Data Arrived at EDR: 07/07/2005	Telephone: N/A
Date Made Active in Reports: 08/11/2005	Last EDR Contact: 06/03/2005
Number of Days to Update: 35	Next Scheduled EDR Contact: N/A
	Data Release Frequency: No Update Planned

## **Local Land Records**

### LIENS 2: CERCLA Lien Information

A Federal CERCLA ('Superfund') lien can exist by operation of law at any site or property at which EPA has spent Superfund monies. These monies are spent to investigate and address releases and threatened releases of contamination. CERCLIS provides information as to the identity of these sites and properties.



# GOVERNMENT RECORDS SEARCHED / DATA CURRENCY TRACKING

Date of Government Version: 02/18/2014  
Date Data Arrived at EDR: 03/18/2014  
Date Made Active in Reports: 04/24/2014  
Number of Days to Update: 37

Source: Environmental Protection Agency  
Telephone: 202-564-6023  
Last EDR Contact: 07/22/2014  
Next Scheduled EDR Contact: 11/10/2014  
Data Release Frequency: Varies

## LIENS: Environmental Liens Listing

A listing of property locations with environmental liens for California where DTSC is a lien holder.

Date of Government Version: 05/05/2014  
Date Data Arrived at EDR: 05/06/2014  
Date Made Active in Reports: 05/19/2014  
Number of Days to Update: 13

Source: Department of Toxic Substances Control  
Telephone: 916-323-3400  
Last EDR Contact: 09/08/2014  
Next Scheduled EDR Contact: 12/22/2014  
Data Release Frequency: Varies

## DEED: Deed Restriction Listing

Site Mitigation and Brownfields Reuse Program Facility Sites with Deed Restrictions & Hazardous Waste Management Program Facility Sites with Deed / Land Use Restriction. The DTSC Site Mitigation and Brownfields Reuse Program (SMBRP) list includes sites cleaned up under the program's oversight and generally does not include current or former hazardous waste facilities that required a hazardous waste facility permit. The list represents deed restrictions that are active. Some sites have multiple deed restrictions. The DTSC Hazardous Waste Management Program (HWMP) has developed a list of current or former hazardous waste facilities that have a recorded land use restriction at the local county recorder's office. The land use restrictions on this list were required by the DTSC HWMP as a result of the presence of hazardous substances that remain on site after the facility (or part of the facility) has been closed or cleaned up. The types of land use restriction include deed notice, deed restriction, or a land use restriction that binds current and future owners.

Date of Government Version: 06/09/2014  
Date Data Arrived at EDR: 06/11/2014  
Date Made Active in Reports: 07/09/2014  
Number of Days to Update: 28

Source: DTSC and SWRCB  
Telephone: 916-323-3400  
Last EDR Contact: 09/10/2014  
Next Scheduled EDR Contact: 12/22/2014  
Data Release Frequency: Semi-Annually

## **Records of Emergency Release Reports**

### HMIRS: Hazardous Materials Information Reporting System

Hazardous Materials Incident Report System. HMIRS contains hazardous material spill incidents reported to DOT.

Date of Government Version: 03/31/2014  
Date Data Arrived at EDR: 04/01/2014  
Date Made Active in Reports: 07/15/2014  
Number of Days to Update: 105

Source: U.S. Department of Transportation  
Telephone: 202-366-4555  
Last EDR Contact: 07/01/2014  
Next Scheduled EDR Contact: 10/13/2014  
Data Release Frequency: Annually

### CHMIRS: California Hazardous Material Incident Report System

California Hazardous Material Incident Reporting System. CHMIRS contains information on reported hazardous material incidents (accidental releases or spills).

Date of Government Version: 06/26/2014  
Date Data Arrived at EDR: 07/28/2014  
Date Made Active in Reports: 09/15/2014  
Number of Days to Update: 49

Source: Office of Emergency Services  
Telephone: 916-845-8400  
Last EDR Contact: 07/28/2014  
Next Scheduled EDR Contact: 11/10/2014  
Data Release Frequency: Varies

### LDS: Land Disposal Sites Listing

The Land Disposal program regulates of waste discharge to land for treatment, storage and disposal in waste management units.

Date of Government Version: 07/30/2014  
Date Data Arrived at EDR: 07/31/2014  
Date Made Active in Reports: 08/22/2014  
Number of Days to Update: 22

Source: State Water Quality Control Board  
Telephone: 866-480-1028  
Last EDR Contact: 07/31/2014  
Next Scheduled EDR Contact: 09/29/2014  
Data Release Frequency: Quarterly

# GOVERNMENT RECORDS SEARCHED / DATA CURRENCY TRACKING

## MCS: Military Cleanup Sites Listing

The State Water Resources Control Board and nine Regional Water Quality Control Boards partner with the Department of Defense (DoD) through the Defense and State Memorandum of Agreement (DSMOA) to oversee the investigation and remediation of water quality issues at military facilities.

Date of Government Version: 07/30/2014	Source: State Water Resources Control Board
Date Data Arrived at EDR: 07/31/2014	Telephone: 866-480-1028
Date Made Active in Reports: 08/25/2014	Last EDR Contact: 07/31/2014
Number of Days to Update: 25	Next Scheduled EDR Contact: 09/29/2014
	Data Release Frequency: Quarterly

## SPILLS 90: SPILLS90 data from FirstSearch

Spills 90 includes those spill and release records available exclusively from FirstSearch databases. Typically, they may include chemical, oil and/or hazardous substance spills recorded after 1990. Duplicate records that are already included in EDR incident and release records are not included in Spills 90.

Date of Government Version: 06/06/2012	Source: FirstSearch
Date Data Arrived at EDR: 01/03/2013	Telephone: N/A
Date Made Active in Reports: 02/22/2013	Last EDR Contact: 01/03/2013
Number of Days to Update: 50	Next Scheduled EDR Contact: N/A
	Data Release Frequency: No Update Planned

## **Other Ascertainable Records**

### RCRA NonGen / NLR: RCRA - Non Generators

RCRAInfo is EPA's comprehensive information system, providing access to data supporting the Resource Conservation and Recovery Act (RCRA) of 1976 and the Hazardous and Solid Waste Amendments (HSWA) of 1984. The database includes selective information on sites which generate, transport, store, treat and/or dispose of hazardous waste as defined by the Resource Conservation and Recovery Act (RCRA). Non-Generators do not presently generate hazardous waste.

Date of Government Version: 03/11/2014	Source: Environmental Protection Agency
Date Data Arrived at EDR: 03/13/2014	Telephone: (415) 495-8895
Date Made Active in Reports: 04/09/2014	Last EDR Contact: 07/02/2014
Number of Days to Update: 27	Next Scheduled EDR Contact: 10/13/2014
	Data Release Frequency: Varies

### DOT OPS: Incident and Accident Data

Department of Transportation, Office of Pipeline Safety Incident and Accident data.

Date of Government Version: 07/31/2012	Source: Department of Transportation, Office of Pipeline Safety
Date Data Arrived at EDR: 08/07/2012	Telephone: 202-366-4595
Date Made Active in Reports: 09/18/2012	Last EDR Contact: 08/06/2014
Number of Days to Update: 42	Next Scheduled EDR Contact: 11/17/2014
	Data Release Frequency: Varies

### DOD: Department of Defense Sites

This data set consists of federally owned or administered lands, administered by the Department of Defense, that have any area equal to or greater than 640 acres of the United States, Puerto Rico, and the U.S. Virgin Islands.

Date of Government Version: 12/31/2005	Source: USGS
Date Data Arrived at EDR: 11/10/2006	Telephone: 888-275-8747
Date Made Active in Reports: 01/11/2007	Last EDR Contact: 07/18/2014
Number of Days to Update: 62	Next Scheduled EDR Contact: 10/27/2014
	Data Release Frequency: Semi-Annually

### FUDS: Formerly Used Defense Sites

The listing includes locations of Formerly Used Defense Sites properties where the US Army Corps of Engineers is actively working or will take necessary cleanup actions.

# GOVERNMENT RECORDS SEARCHED / DATA CURRENCY TRACKING

Date of Government Version: 12/31/2012  
Date Data Arrived at EDR: 02/28/2014  
Date Made Active in Reports: 04/24/2014  
Number of Days to Update: 55

Source: U.S. Army Corps of Engineers  
Telephone: 202-528-4285  
Last EDR Contact: 09/10/2014  
Next Scheduled EDR Contact: 12/22/2014  
Data Release Frequency: Varies

## CONSENT: Superfund (CERCLA) Consent Decrees

Major legal settlements that establish responsibility and standards for cleanup at NPL (Superfund) sites. Released periodically by United States District Courts after settlement by parties to litigation matters.

Date of Government Version: 12/31/2013  
Date Data Arrived at EDR: 01/24/2014  
Date Made Active in Reports: 02/24/2014  
Number of Days to Update: 31

Source: Department of Justice, Consent Decree Library  
Telephone: Varies  
Last EDR Contact: 06/30/2014  
Next Scheduled EDR Contact: 10/13/2014  
Data Release Frequency: Varies

## ROD: Records Of Decision

Record of Decision. ROD documents mandate a permanent remedy at an NPL (Superfund) site containing technical and health information to aid in the cleanup.

Date of Government Version: 11/25/2013  
Date Data Arrived at EDR: 12/12/2013  
Date Made Active in Reports: 02/24/2014  
Number of Days to Update: 74

Source: EPA  
Telephone: 703-416-0223  
Last EDR Contact: 09/09/2014  
Next Scheduled EDR Contact: 12/22/2014  
Data Release Frequency: Annually

## UMTRA: Uranium Mill Tailings Sites

Uranium ore was mined by private companies for federal government use in national defense programs. When the mills shut down, large piles of the sand-like material (mill tailings) remain after uranium has been extracted from the ore. Levels of human exposure to radioactive materials from the piles are low; however, in some cases tailings were used as construction materials before the potential health hazards of the tailings were recognized.

Date of Government Version: 09/14/2010  
Date Data Arrived at EDR: 10/07/2011  
Date Made Active in Reports: 03/01/2012  
Number of Days to Update: 146

Source: Department of Energy  
Telephone: 505-845-0011  
Last EDR Contact: 08/20/2014  
Next Scheduled EDR Contact: 12/08/2014  
Data Release Frequency: Varies

## US MINES: Mines Master Index File

Contains all mine identification numbers issued for mines active or opened since 1971. The data also includes violation information.

Date of Government Version: 01/30/2014  
Date Data Arrived at EDR: 03/05/2014  
Date Made Active in Reports: 07/15/2014  
Number of Days to Update: 132

Source: Department of Labor, Mine Safety and Health Administration  
Telephone: 303-231-5959  
Last EDR Contact: 09/04/2014  
Next Scheduled EDR Contact: 12/15/2014  
Data Release Frequency: Semi-Annually

## TRIS: Toxic Chemical Release Inventory System

Toxic Release Inventory System. TRIS identifies facilities which release toxic chemicals to the air, water and land in reportable quantities under SARA Title III Section 313.

Date of Government Version: 12/31/2011  
Date Data Arrived at EDR: 07/31/2013  
Date Made Active in Reports: 09/13/2013  
Number of Days to Update: 44

Source: EPA  
Telephone: 202-566-0250  
Last EDR Contact: 08/29/2014  
Next Scheduled EDR Contact: 12/08/2014  
Data Release Frequency: Annually

## TSCA: Toxic Substances Control Act

Toxic Substances Control Act. TSCA identifies manufacturers and importers of chemical substances included on the TSCA Chemical Substance Inventory list. It includes data on the production volume of these substances by plant site.

# GOVERNMENT RECORDS SEARCHED / DATA CURRENCY TRACKING

Date of Government Version: 12/31/2006  
Date Data Arrived at EDR: 09/29/2010  
Date Made Active in Reports: 12/02/2010  
Number of Days to Update: 64

Source: EPA  
Telephone: 202-260-5521  
Last EDR Contact: 06/25/2014  
Next Scheduled EDR Contact: 10/06/2014  
Data Release Frequency: Every 4 Years

**FTTS: FIFRA/ TSCA Tracking System - FIFRA (Federal Insecticide, Fungicide, & Rodenticide Act)/TSCA (Toxic Substances Control Act)**  
FTTS tracks administrative cases and pesticide enforcement actions and compliance activities related to FIFRA, TSCA and EPCRA (Emergency Planning and Community Right-to-Know Act). To maintain currency, EDR contacts the Agency on a quarterly basis.

Date of Government Version: 04/09/2009  
Date Data Arrived at EDR: 04/16/2009  
Date Made Active in Reports: 05/11/2009  
Number of Days to Update: 25

Source: EPA/Office of Prevention, Pesticides and Toxic Substances  
Telephone: 202-566-1667  
Last EDR Contact: 08/19/2014  
Next Scheduled EDR Contact: 12/08/2014  
Data Release Frequency: Quarterly

**FTTS INSP: FIFRA/ TSCA Tracking System - FIFRA (Federal Insecticide, Fungicide, & Rodenticide Act)/TSCA (Toxic Substances Control Act)**  
A listing of FIFRA/TSCA Tracking System (FTTS) inspections and enforcements.

Date of Government Version: 04/09/2009  
Date Data Arrived at EDR: 04/16/2009  
Date Made Active in Reports: 05/11/2009  
Number of Days to Update: 25

Source: EPA  
Telephone: 202-566-1667  
Last EDR Contact: 08/19/2014  
Next Scheduled EDR Contact: 12/08/2014  
Data Release Frequency: Quarterly

**HIST FTTS: FIFRA/TSCA Tracking System Administrative Case Listing**

A complete administrative case listing from the FIFRA/TSCA Tracking System (FTTS) for all ten EPA regions. The information was obtained from the National Compliance Database (NCDB). NCDB supports the implementation of FIFRA (Federal Insecticide, Fungicide, and Rodenticide Act) and TSCA (Toxic Substances Control Act). Some EPA regions are now closing out records. Because of that, and the fact that some EPA regions are not providing EPA Headquarters with updated records, it was decided to create a HIST FTTS database. It included records that may not be included in the newer FTTS database updates. This database is no longer updated.

Date of Government Version: 10/19/2006  
Date Data Arrived at EDR: 03/01/2007  
Date Made Active in Reports: 04/10/2007  
Number of Days to Update: 40

Source: Environmental Protection Agency  
Telephone: 202-564-2501  
Last EDR Contact: 12/17/2007  
Next Scheduled EDR Contact: 03/17/2008  
Data Release Frequency: No Update Planned

**HIST FTTS INSP: FIFRA/TSCA Tracking System Inspection & Enforcement Case Listing**

A complete inspection and enforcement case listing from the FIFRA/TSCA Tracking System (FTTS) for all ten EPA regions. The information was obtained from the National Compliance Database (NCDB). NCDB supports the implementation of FIFRA (Federal Insecticide, Fungicide, and Rodenticide Act) and TSCA (Toxic Substances Control Act). Some EPA regions are now closing out records. Because of that, and the fact that some EPA regions are not providing EPA Headquarters with updated records, it was decided to create a HIST FTTS database. It included records that may not be included in the newer FTTS database updates. This database is no longer updated.

Date of Government Version: 10/19/2006  
Date Data Arrived at EDR: 03/01/2007  
Date Made Active in Reports: 04/10/2007  
Number of Days to Update: 40

Source: Environmental Protection Agency  
Telephone: 202-564-2501  
Last EDR Contact: 12/17/2008  
Next Scheduled EDR Contact: 03/17/2008  
Data Release Frequency: No Update Planned

**SSTS: Section 7 Tracking Systems**

Section 7 of the Federal Insecticide, Fungicide and Rodenticide Act, as amended (92 Stat. 829) requires all registered pesticide-producing establishments to submit a report to the Environmental Protection Agency by March 1st each year. Each establishment must report the types and amounts of pesticides, active ingredients and devices being produced, and those having been produced and sold or distributed in the past year.

# GOVERNMENT RECORDS SEARCHED / DATA CURRENCY TRACKING

Date of Government Version: 12/31/2009  
Date Data Arrived at EDR: 12/10/2010  
Date Made Active in Reports: 02/25/2011  
Number of Days to Update: 77

Source: EPA  
Telephone: 202-564-4203  
Last EDR Contact: 07/22/2014  
Next Scheduled EDR Contact: 11/10/2014  
Data Release Frequency: Annually

## ICIS: Integrated Compliance Information System

The Integrated Compliance Information System (ICIS) supports the information needs of the national enforcement and compliance program as well as the unique needs of the National Pollutant Discharge Elimination System (NPDES) program.

Date of Government Version: 05/06/2014  
Date Data Arrived at EDR: 05/16/2014  
Date Made Active in Reports: 06/17/2014  
Number of Days to Update: 32

Source: Environmental Protection Agency  
Telephone: 202-564-5088  
Last EDR Contact: 10/09/2014  
Next Scheduled EDR Contact: 10/27/2014  
Data Release Frequency: Quarterly

## PADS: PCB Activity Database System

PCB Activity Database. PADS Identifies generators, transporters, commercial storers and/or brokers and disposers of PCB's who are required to notify the EPA of such activities.

Date of Government Version: 06/01/2013  
Date Data Arrived at EDR: 07/17/2013  
Date Made Active in Reports: 11/01/2013  
Number of Days to Update: 107

Source: EPA  
Telephone: 202-566-0500  
Last EDR Contact: 07/18/2014  
Next Scheduled EDR Contact: 10/27/2014  
Data Release Frequency: Annually

## MLTS: Material Licensing Tracking System

MLTS is maintained by the Nuclear Regulatory Commission and contains a list of approximately 8,100 sites which possess or use radioactive materials and which are subject to NRC licensing requirements. To maintain currency, EDR contacts the Agency on a quarterly basis.

Date of Government Version: 07/22/2013  
Date Data Arrived at EDR: 08/02/2013  
Date Made Active in Reports: 11/01/2013  
Number of Days to Update: 91

Source: Nuclear Regulatory Commission  
Telephone: 301-415-7169  
Last EDR Contact: 09/08/2014  
Next Scheduled EDR Contact: 12/22/2014  
Data Release Frequency: Quarterly

## RADINFO: Radiation Information Database

The Radiation Information Database (RADINFO) contains information about facilities that are regulated by U.S. Environmental Protection Agency (EPA) regulations for radiation and radioactivity.

Date of Government Version: 07/07/2014  
Date Data Arrived at EDR: 07/10/2014  
Date Made Active in Reports: 07/28/2014  
Number of Days to Update: 18

Source: Environmental Protection Agency  
Telephone: 202-343-9775  
Last EDR Contact: 07/10/2014  
Next Scheduled EDR Contact: 10/20/2014  
Data Release Frequency: Quarterly

## FINDS: Facility Index System/Facility Registry System

Facility Index System. FINDS contains both facility information and 'pointers' to other sources that contain more detail. EDR includes the following FINDS databases in this report: PCS (Permit Compliance System), AIRS (Aerometric Information Retrieval System), DOCKET (Enforcement Docket used to manage and track information on civil judicial enforcement cases for all environmental statutes), FURS (Federal Underground Injection Control), C-DOCKET (Criminal Docket System used to track criminal enforcement actions for all environmental statutes), FFIS (Federal Facilities Information System), STATE (State Environmental Laws and Statutes), and PADS (PCB Activity Data System).

Date of Government Version: 11/18/2013  
Date Data Arrived at EDR: 02/27/2014  
Date Made Active in Reports: 03/12/2014  
Number of Days to Update: 13

Source: EPA  
Telephone: (415) 947-8000  
Last EDR Contact: 09/10/2014  
Next Scheduled EDR Contact: 12/22/2014  
Data Release Frequency: Quarterly

# GOVERNMENT RECORDS SEARCHED / DATA CURRENCY TRACKING

## RAATS: RCRA Administrative Action Tracking System

RCRA Administration Action Tracking System. RAATS contains records based on enforcement actions issued under RCRA pertaining to major violators and includes administrative and civil actions brought by the EPA. For administration actions after September 30, 1995, data entry in the RAATS database was discontinued. EPA will retain a copy of the database for historical records. It was necessary to terminate RAATS because a decrease in agency resources made it impossible to continue to update the information contained in the database.

Date of Government Version: 04/17/1995	Source: EPA
Date Data Arrived at EDR: 07/03/1995	Telephone: 202-564-4104
Date Made Active in Reports: 08/07/1995	Last EDR Contact: 06/02/2008
Number of Days to Update: 35	Next Scheduled EDR Contact: 09/01/2008
	Data Release Frequency: No Update Planned

## RMP: Risk Management Plans

When Congress passed the Clean Air Act Amendments of 1990, it required EPA to publish regulations and guidance for chemical accident prevention at facilities using extremely hazardous substances. The Risk Management Program Rule (RMP Rule) was written to implement Section 112(r) of these amendments. The rule, which built upon existing industry codes and standards, requires companies of all sizes that use certain flammable and toxic substances to develop a Risk Management Program, which includes a(n): Hazard assessment that details the potential effects of an accidental release, an accident history of the last five years, and an evaluation of worst-case and alternative accidental releases; Prevention program that includes safety precautions and maintenance, monitoring, and employee training measures; and Emergency response program that spells out emergency health care, employee training measures and procedures for informing the public and response agencies (e.g the fire department) should an accident occur.

Date of Government Version: 04/01/2014	Source: Environmental Protection Agency
Date Data Arrived at EDR: 05/23/2014	Telephone: 202-564-8600
Date Made Active in Reports: 07/28/2014	Last EDR Contact: 07/22/2014
Number of Days to Update: 66	Next Scheduled EDR Contact: 11/10/2014
	Data Release Frequency: Varies

## BRS: Biennial Reporting System

The Biennial Reporting System is a national system administered by the EPA that collects data on the generation and management of hazardous waste. BRS captures detailed data from two groups: Large Quantity Generators (LQG) and Treatment, Storage, and Disposal Facilities.

Date of Government Version: 12/31/2011	Source: EPA/NTIS
Date Data Arrived at EDR: 02/26/2013	Telephone: 800-424-9346
Date Made Active in Reports: 04/19/2013	Last EDR Contact: 08/29/2014
Number of Days to Update: 52	Next Scheduled EDR Contact: 12/08/2014
	Data Release Frequency: Biennially

## CA BOND EXP. PLAN: Bond Expenditure Plan

Department of Health Services developed a site-specific expenditure plan as the basis for an appropriation of Hazardous Substance Cleanup Bond Act funds. It is not updated.

Date of Government Version: 01/01/1989	Source: Department of Health Services
Date Data Arrived at EDR: 07/27/1994	Telephone: 916-255-2118
Date Made Active in Reports: 08/02/1994	Last EDR Contact: 05/31/1994
Number of Days to Update: 6	Next Scheduled EDR Contact: N/A
	Data Release Frequency: No Update Planned

## UIC: UIC Listing

A listing of wells identified as underground injection wells, in the California Oil and Gas Wells database.

Date of Government Version: 01/15/2014	Source: Department of Conservation
Date Data Arrived at EDR: 03/18/2014	Telephone: 916-445-2408
Date Made Active in Reports: 04/24/2014	Last EDR Contact: 06/20/2014
Number of Days to Update: 37	Next Scheduled EDR Contact: 09/29/2014
	Data Release Frequency: Varies

# GOVERNMENT RECORDS SEARCHED / DATA CURRENCY TRACKING

## NPDES: NPDES Permits Listing

A listing of NPDES permits, including stormwater.

Date of Government Version: 05/19/2014	Source: State Water Resources Control Board
Date Data Arrived at EDR: 05/20/2014	Telephone: 916-445-9379
Date Made Active in Reports: 05/28/2014	Last EDR Contact: 08/18/2014
Number of Days to Update: 8	Next Scheduled EDR Contact: 12/01/2014
	Data Release Frequency: Quarterly

## CORTESE: "Cortese" Hazardous Waste & Substances Sites List

The sites for the list are designated by the State Water Resource Control Board (LUST), the Integrated Waste Board (SWF/LS), and the Department of Toxic Substances Control (Cal-Sites).

Date of Government Version: 06/30/2014	Source: CAL EPA/Office of Emergency Information
Date Data Arrived at EDR: 07/01/2014	Telephone: 916-323-3400
Date Made Active in Reports: 07/28/2014	Last EDR Contact: 07/01/2014
Number of Days to Update: 27	Next Scheduled EDR Contact: 10/13/2014
	Data Release Frequency: Quarterly

## HIST CORTESE: Hazardous Waste & Substance Site List

The sites for the list are designated by the State Water Resource Control Board [LUST], the Integrated Waste Board [SWF/LS], and the Department of Toxic Substances Control [CAL SITES]. This listing is no longer updated by the state agency.

Date of Government Version: 04/01/2001	Source: Department of Toxic Substances Control
Date Data Arrived at EDR: 01/22/2009	Telephone: 916-323-3400
Date Made Active in Reports: 04/08/2009	Last EDR Contact: 01/22/2009
Number of Days to Update: 76	Next Scheduled EDR Contact: N/A
	Data Release Frequency: No Update Planned

## NOTIFY 65: Proposition 65 Records

Listings of all Proposition 65 incidents reported to counties by the State Water Resources Control Board and the Regional Water Quality Control Board. This database is no longer updated by the reporting agency.

Date of Government Version: 10/21/1993	Source: State Water Resources Control Board
Date Data Arrived at EDR: 11/01/1993	Telephone: 916-445-3846
Date Made Active in Reports: 11/19/1993	Last EDR Contact: 06/17/2014
Number of Days to Update: 18	Next Scheduled EDR Contact: 10/06/2014
	Data Release Frequency: No Update Planned

## DRYCLEANERS: Cleaner Facilities

A list of drycleaner related facilities that have EPA ID numbers. These are facilities with certain SIC codes: power laundries, family and commercial; garment pressing and cleaner's agents; linen supply; coin-operated laundries and cleaning; drycleaning plants, except rugs; carpet and upholster cleaning; industrial launderers; laundry and garment services.

Date of Government Version: 06/28/2014	Source: Department of Toxic Substance Control
Date Data Arrived at EDR: 07/03/2014	Telephone: 916-327-4498
Date Made Active in Reports: 08/21/2014	Last EDR Contact: 09/08/2014
Number of Days to Update: 49	Next Scheduled EDR Contact: 12/22/2014
	Data Release Frequency: Annually

## WIP: Well Investigation Program Case List

Well Investigation Program case in the San Gabriel and San Fernando Valley area.

Date of Government Version: 07/03/2009	Source: Los Angeles Water Quality Control Board
Date Data Arrived at EDR: 07/21/2009	Telephone: 213-576-6726
Date Made Active in Reports: 08/03/2009	Last EDR Contact: 06/25/2014
Number of Days to Update: 13	Next Scheduled EDR Contact: 10/13/2014
	Data Release Frequency: Varies

# GOVERNMENT RECORDS SEARCHED / DATA CURRENCY TRACKING

## ENF: Enforcement Action Listing

A listing of Water Board Enforcement Actions. Formal is everything except Oral/Verbal Communication, Notice of Violation, Expedited Payment Letter, and Staff Enforcement Letter.

Date of Government Version: 05/30/2014	Source: State Water Resources Control Board
Date Data Arrived at EDR: 05/30/2014	Telephone: 916-445-9379
Date Made Active in Reports: 07/07/2014	Last EDR Contact: 08/08/2014
Number of Days to Update: 38	Next Scheduled EDR Contact: 11/10/2014
	Data Release Frequency: Varies

## HAZNET: Facility and Manifest Data

Facility and Manifest Data. The data is extracted from the copies of hazardous waste manifests received each year by the DTSC. The annual volume of manifests is typically 700,000 - 1,000,000 annually, representing approximately 350,000 - 500,000 shipments. Data are from the manifests submitted without correction, and therefore many contain some invalid values for data elements such as generator ID, TSD ID, waste category, and disposal method.

Date of Government Version: 12/31/2012	Source: California Environmental Protection Agency
Date Data Arrived at EDR: 07/16/2013	Telephone: 916-255-1136
Date Made Active in Reports: 08/26/2013	Last EDR Contact: 07/18/2014
Number of Days to Update: 41	Next Scheduled EDR Contact: 10/27/2014
	Data Release Frequency: Annually

## EMI: Emissions Inventory Data

Toxics and criteria pollutant emissions data collected by the ARB and local air pollution agencies.

Date of Government Version: 12/31/2012	Source: California Air Resources Board
Date Data Arrived at EDR: 03/25/2014	Telephone: 916-322-2990
Date Made Active in Reports: 04/28/2014	Last EDR Contact: 06/26/2014
Number of Days to Update: 34	Next Scheduled EDR Contact: 10/06/2014
	Data Release Frequency: Varies

## INDIAN RESERV: Indian Reservations

This map layer portrays Indian administered lands of the United States that have any area equal to or greater than 640 acres.

Date of Government Version: 12/31/2005	Source: USGS
Date Data Arrived at EDR: 12/08/2006	Telephone: 202-208-3710
Date Made Active in Reports: 01/11/2007	Last EDR Contact: 07/18/2014
Number of Days to Update: 34	Next Scheduled EDR Contact: 10/27/2014
	Data Release Frequency: Semi-Annually

## SCRD DRYCLEANERS: State Coalition for Remediation of Drycleaners Listing

The State Coalition for Remediation of Drycleaners was established in 1998, with support from the U.S. EPA Office of Superfund Remediation and Technology Innovation. It is comprised of representatives of states with established drycleaner remediation programs. Currently the member states are Alabama, Connecticut, Florida, Illinois, Kansas, Minnesota, Missouri, North Carolina, Oregon, South Carolina, Tennessee, Texas, and Wisconsin.

Date of Government Version: 03/07/2011	Source: Environmental Protection Agency
Date Data Arrived at EDR: 03/09/2011	Telephone: 615-532-8599
Date Made Active in Reports: 05/02/2011	Last EDR Contact: 07/25/2014
Number of Days to Update: 54	Next Scheduled EDR Contact: 11/03/2014
	Data Release Frequency: Varies

## FEDLAND: Federal and Indian Lands

Federally and Indian administered lands of the United States. Lands included are administrated by: Army Corps of Engineers, Bureau of Reclamation, National Wild and Scenic River, National Wildlife Refuge, Public Domain Land, Wilderness, Wilderness Study Area, Wildlife Management Area, Bureau of Indian Affairs, Bureau of Land Management, Department of Justice, Forest Service, Fish and Wildlife Service, National Park Service.



# GOVERNMENT RECORDS SEARCHED / DATA CURRENCY TRACKING

Date of Government Version: 12/31/2005  
Date Data Arrived at EDR: 02/06/2006  
Date Made Active in Reports: 01/11/2007  
Number of Days to Update: 339

Source: U.S. Geological Survey  
Telephone: 888-275-8747  
Last EDR Contact: 07/18/2014  
Next Scheduled EDR Contact: 10/27/2014  
Data Release Frequency: N/A

## WDS: Waste Discharge System

Sites which have been issued waste discharge requirements.

Date of Government Version: 06/19/2007  
Date Data Arrived at EDR: 06/20/2007  
Date Made Active in Reports: 06/29/2007  
Number of Days to Update: 9

Source: State Water Resources Control Board  
Telephone: 916-341-5227  
Last EDR Contact: 08/19/2014  
Next Scheduled EDR Contact: 12/08/2014  
Data Release Frequency: Quarterly

## PRP: Potentially Responsible Parties

A listing of verified Potentially Responsible Parties

Date of Government Version: 04/15/2013  
Date Data Arrived at EDR: 07/03/2013  
Date Made Active in Reports: 09/13/2013  
Number of Days to Update: 72

Source: EPA  
Telephone: 202-564-6023  
Last EDR Contact: 07/01/2014  
Next Scheduled EDR Contact: 10/13/2014  
Data Release Frequency: Quarterly

## LEAD SMELTER 2: Lead Smelter Sites

A list of several hundred sites in the U.S. where secondary lead smelting was done from 1931 and 1964. These sites may pose a threat to public health through ingestion or inhalation of contaminated soil or dust

Date of Government Version: 04/05/2001  
Date Data Arrived at EDR: 10/27/2010  
Date Made Active in Reports: 12/02/2010  
Number of Days to Update: 36

Source: American Journal of Public Health  
Telephone: 703-305-6451  
Last EDR Contact: 12/02/2009  
Next Scheduled EDR Contact: N/A  
Data Release Frequency: No Update Planned

## LEAD SMELTER 1: Lead Smelter Sites

A listing of former lead smelter site locations.

Date of Government Version: 06/04/2014  
Date Data Arrived at EDR: 06/12/2014  
Date Made Active in Reports: 07/28/2014  
Number of Days to Update: 46

Source: Environmental Protection Agency  
Telephone: 703-603-8787  
Last EDR Contact: 07/01/2014  
Next Scheduled EDR Contact: 10/20/2014  
Data Release Frequency: Varies

## EPA WATCH LIST: EPA WATCH LIST

EPA maintains a "Watch List" to facilitate dialogue between EPA, state and local environmental agencies on enforcement matters relating to facilities with alleged violations identified as either significant or high priority. Being on the Watch List does not mean that the facility has actually violated the law only that an investigation by EPA or a state or local environmental agency has led those organizations to allege that an unproven violation has in fact occurred. Being on the Watch List does not represent a higher level of concern regarding the alleged violations that were detected, but instead indicates cases requiring additional dialogue between EPA, state and local agencies - primarily because of the length of time the alleged violation has gone unaddressed or unresolved.

Date of Government Version: 08/30/2013  
Date Data Arrived at EDR: 03/21/2014  
Date Made Active in Reports: 06/17/2014  
Number of Days to Update: 88

Source: Environmental Protection Agency  
Telephone: 617-520-3000  
Last EDR Contact: 08/15/2014  
Next Scheduled EDR Contact: 11/24/2014  
Data Release Frequency: Quarterly

## 2020 COR ACTION: 2020 Corrective Action Program List

The EPA has set ambitious goals for the RCRA Corrective Action program by creating the 2020 Corrective Action Universe. This RCRA cleanup baseline includes facilities expected to need corrective action. The 2020 universe contains a wide variety of sites. Some properties are heavily contaminated while others were contaminated but have since been cleaned up. Still others have not been fully investigated yet, and may require little or no remediation. Inclusion in the 2020 Universe does not necessarily imply failure on the part of a facility to meet its RCRA obligations.

# GOVERNMENT RECORDS SEARCHED / DATA CURRENCY TRACKING

Date of Government Version: 11/11/2011  
Date Data Arrived at EDR: 05/18/2012  
Date Made Active in Reports: 05/25/2012  
Number of Days to Update: 7

Source: Environmental Protection Agency  
Telephone: 703-308-4044  
Last EDR Contact: 08/15/2014  
Next Scheduled EDR Contact: 11/24/2014  
Data Release Frequency: Varies

## COAL ASH EPA: Coal Combustion Residues Surface Impoundments List

A listing of coal combustion residues surface impoundments with high hazard potential ratings.

Date of Government Version: 03/14/2014  
Date Data Arrived at EDR: 06/11/2014  
Date Made Active in Reports: 07/28/2014  
Number of Days to Update: 47

Source: Environmental Protection Agency  
Telephone: N/A  
Last EDR Contact: 09/10/2014  
Next Scheduled EDR Contact: 12/22/2014  
Data Release Frequency: Varies

## PROC: Certified Processors Database

A listing of certified processors.

Date of Government Version: 06/16/2014  
Date Data Arrived at EDR: 06/17/2014  
Date Made Active in Reports: 07/10/2014  
Number of Days to Update: 23

Source: Department of Conservation  
Telephone: 916-323-3836  
Last EDR Contact: 06/17/2014  
Next Scheduled EDR Contact: 09/29/2014  
Data Release Frequency: Quarterly

## PCB TRANSFORMER: PCB Transformer Registration Database

The database of PCB transformer registrations that includes all PCB registration submittals.

Date of Government Version: 02/01/2011  
Date Data Arrived at EDR: 10/19/2011  
Date Made Active in Reports: 01/10/2012  
Number of Days to Update: 83

Source: Environmental Protection Agency  
Telephone: 202-566-0517  
Last EDR Contact: 08/01/2014  
Next Scheduled EDR Contact: 11/10/2014  
Data Release Frequency: Varies

## Financial Assurance 1: Financial Assurance Information Listing

Financial Assurance information

Date of Government Version: 05/05/2014  
Date Data Arrived at EDR: 05/14/2014  
Date Made Active in Reports: 05/22/2014  
Number of Days to Update: 8

Source: Department of Toxic Substances Control  
Telephone: 916-255-3628  
Last EDR Contact: 07/25/2014  
Next Scheduled EDR Contact: 11/10/2014  
Data Release Frequency: Varies

## US FIN ASSUR: Financial Assurance Information

All owners and operators of facilities that treat, store, or dispose of hazardous waste are required to provide proof that they will have sufficient funds to pay for the clean up, closure, and post-closure care of their facilities.

Date of Government Version: 06/19/2014  
Date Data Arrived at EDR: 06/20/2014  
Date Made Active in Reports: 07/28/2014  
Number of Days to Update: 38

Source: Environmental Protection Agency  
Telephone: 202-566-1917  
Last EDR Contact: 08/14/2014  
Next Scheduled EDR Contact: 12/01/2014  
Data Release Frequency: Quarterly

## MWMP: Medical Waste Management Program Listing

The Medical Waste Management Program (MWMP) ensures the proper handling and disposal of medical waste by permitting and inspecting medical waste Offsite Treatment Facilities (PDF) and Transfer Stations (PDF) throughout the state. MWMP also oversees all Medical Waste Transporters.

Date of Government Version: 05/23/2014  
Date Data Arrived at EDR: 06/13/2014  
Date Made Active in Reports: 07/09/2014  
Number of Days to Update: 26

Source: Department of Public Health  
Telephone: 916-558-1784  
Last EDR Contact: 09/10/2014  
Next Scheduled EDR Contact: 12/22/2014  
Data Release Frequency: Varies

# GOVERNMENT RECORDS SEARCHED / DATA CURRENCY TRACKING

## COAL ASH DOE: Sleam-Electric Plan Operation Data

A listing of power plants that store ash in surface ponds.

Date of Government Version: 12/31/2005	Source: Department of Energy
Date Data Arrived at EDR: 08/07/2009	Telephone: 202-586-8719
Date Made Active in Reports: 10/22/2009	Last EDR Contact: 07/18/2014
Number of Days to Update: 76	Next Scheduled EDR Contact: 10/27/2014
	Data Release Frequency: Varies

## HWT: Registered Hazardous Waste Transporter Database

A listing of hazardous waste transporters. In California, unless specifically exempted, it is unlawful for any person to transport hazardous wastes unless the person holds a valid registration issued by DTSC. A hazardous waste transporter registration is valid for one year and is assigned a unique registration number.

Date of Government Version: 07/14/2014	Source: Department of Toxic Substances Control
Date Data Arrived at EDR: 07/15/2014	Telephone: 916-440-7145
Date Made Active in Reports: 07/28/2014	Last EDR Contact: 07/15/2014
Number of Days to Update: 13	Next Scheduled EDR Contact: 10/27/2014
	Data Release Frequency: Quarterly

## HWP: EnviroStor Permitted Facilities Listing

Detailed information on permitted hazardous waste facilities and corrective action ("cleanups") tracked in EnviroStor.

Date of Government Version: 05/27/2014	Source: Department of Toxic Substances Control
Date Data Arrived at EDR: 05/28/2014	Telephone: 916-323-3400
Date Made Active in Reports: 07/07/2014	Last EDR Contact: 08/26/2014
Number of Days to Update: 40	Next Scheduled EDR Contact: 12/08/2014
	Data Release Frequency: Quarterly

## US AIRS (AFS): Aerometric Information Retrieval System Facility Subsystem (AFS)

The database is a sub-system of Aerometric Information Retrieval System (AIRS). AFS contains compliance data on air pollution point sources regulated by the U.S. EPA and/or state and local air regulatory agencies. This information comes from source reports by various stationary sources of air pollution, such as electric power plants, steel mills, factories, and universities, and provides information about the air pollutants they produce. Action, air program, air program pollutant, and general level plant data. It is used to track emissions and compliance data from industrial plants.

Date of Government Version: 10/23/2013	Source: EPA
Date Data Arrived at EDR: 11/06/2013	Telephone: 202-564-2496
Date Made Active in Reports: 12/06/2013	Last EDR Contact: 06/25/2014
Number of Days to Update: 30	Next Scheduled EDR Contact: 10/13/2014
	Data Release Frequency: Annually

## US AIRS MINOR: Air Facility System Data

A listing of minor source facilities.

Date of Government Version: 10/23/2013	Source: EPA
Date Data Arrived at EDR: 11/06/2013	Telephone: 202-564-2496
Date Made Active in Reports: 12/06/2013	Last EDR Contact: 06/25/2014
Number of Days to Update: 30	Next Scheduled EDR Contact: 10/13/2014
	Data Release Frequency: Annually

## Financial Assurance 2: Financial Assurance Information Listing

A listing of financial assurance information for solid waste facilities. Financial assurance is intended to ensure that resources are available to pay for the cost of closure, post-closure care, and corrective measures if the owner or operator of a regulated facility is unable or unwilling to pay.

Date of Government Version: 05/19/2014	Source: California Integrated Waste Management Board
Date Data Arrived at EDR: 05/20/2014	Telephone: 916-341-6066
Date Made Active in Reports: 05/22/2014	Last EDR Contact: 08/14/2014
Number of Days to Update: 2	Next Scheduled EDR Contact: 12/01/2014
	Data Release Frequency: Varies

# GOVERNMENT RECORDS SEARCHED / DATA CURRENCY TRACKING

## EDR HIGH RISK HISTORICAL RECORDS

### *EDR Exclusive Records*

#### EDR MGP: EDR Proprietary Manufactured Gas Plants

The EDR Proprietary Manufactured Gas Plant Database includes records of coal gas plants (manufactured gas plants) compiled by EDR's researchers. Manufactured gas sites were used in the United States from the 1800's to 1950's to produce a gas that could be distributed and used as fuel. These plants used whale oil, rosin, coal, or a mixture of coal, oil, and water that also produced a significant amount of waste. Many of the byproducts of the gas production, such as coal tar (oily waste containing volatile and non-volatile chemicals), sludges, oils and other compounds are potentially hazardous to human health and the environment. The byproduct from this process was frequently disposed of directly at the plant site and can remain or spread slowly, serving as a continuous source of soil and groundwater contamination.

Date of Government Version: N/A  
Date Data Arrived at EDR: N/A  
Date Made Active in Reports: N/A  
Number of Days to Update: N/A

Source: EDR, Inc.  
Telephone: N/A  
Last EDR Contact: N/A  
Next Scheduled EDR Contact: N/A  
Data Release Frequency: No Update Planned

#### EDR US Hist Auto Stat: EDR Exclusive Historic Gas Stations

EDR has searched selected national collections of business directories and has collected listings of potential gas station/filling station/service station sites that were available to EDR researchers. EDR's review was limited to those categories of sources that might, in EDR's opinion, include gas station/filling station/service station establishments. The categories reviewed included, but were not limited to gas, gas station, gasoline station, filling station, auto, automobile repair, auto service station, service station, etc. This database falls within a category of information EDR classifies as "High Risk Historical Records", or HRHR. EDR's HRHR effort presents unique and sometimes proprietary data about past sites and operations that typically create environmental concerns, but may not show up in current government records searches.

Date of Government Version: N/A  
Date Data Arrived at EDR: N/A  
Date Made Active in Reports: N/A  
Number of Days to Update: N/A

Source: EDR, Inc.  
Telephone: N/A  
Last EDR Contact: N/A  
Next Scheduled EDR Contact: N/A  
Data Release Frequency: Varies

#### EDR US Hist Cleaners: EDR Exclusive Historic Dry Cleaners

EDR has searched selected national collections of business directories and has collected listings of potential dry cleaner sites that were available to EDR researchers. EDR's review was limited to those categories of sources that might, in EDR's opinion, include dry cleaning establishments. The categories reviewed included, but were not limited to dry cleaners, cleaners, laundry, laundromat, cleaning/laundry, wash & dry etc. This database falls within a category of information EDR classifies as "High Risk Historical Records", or HRHR. EDR's HRHR effort presents unique and sometimes proprietary data about past sites and operations that typically create environmental concerns, but may not show up in current government records searches.

Date of Government Version: N/A  
Date Data Arrived at EDR: N/A  
Date Made Active in Reports: N/A  
Number of Days to Update: N/A

Source: EDR, Inc.  
Telephone: N/A  
Last EDR Contact: N/A  
Next Scheduled EDR Contact: N/A  
Data Release Frequency: Varies

## EDR RECOVERED GOVERNMENT ARCHIVES

### *Exclusive Recovered Govt. Archives*

#### RGA LUST: Recovered Government Archive Leaking Underground Storage Tank

The EDR Recovered Government Archive Leaking Underground Storage Tank database provides a list of LUST incidents derived from historical databases and includes many records that no longer appear in current government lists. Compiled from Records formerly available from the State Water Resources Control Board in California.

# GOVERNMENT RECORDS SEARCHED / DATA CURRENCY TRACKING

Date of Government Version: N/A  
Date Data Arrived at EDR: 07/01/2013  
Date Made Active in Reports: 12/30/2013  
Number of Days to Update: 182

Source: State Water Resources Control Board  
Telephone: N/A  
Last EDR Contact: 06/01/2012  
Next Scheduled EDR Contact: N/A  
Data Release Frequency: Varies

## RGA LF: Recovered Government Archive Solid Waste Facilities List

The EDR Recovered Government Archive Landfill database provides a list of landfills derived from historical databases and includes many records that no longer appear in current government lists. Compiled from Records formerly available from the Department of Resources Recycling and Recovery in California.

Date of Government Version: N/A  
Date Data Arrived at EDR: 07/01/2013  
Date Made Active in Reports: 01/13/2014  
Number of Days to Update: 196

Source: Department of Resources Recycling and Recovery  
Telephone: N/A  
Last EDR Contact: 06/01/2012  
Next Scheduled EDR Contact: N/A  
Data Release Frequency: Varies

## COUNTY RECORDS

### ALAMEDA COUNTY:

#### Contaminated Sites

A listing of contaminated sites overseen by the Toxic Release Program (oil and groundwater contamination from chemical releases and spills) and the Leaking Underground Storage Tank Program (soil and ground water contamination from leaking petroleum USTs).

Date of Government Version: 07/25/2014  
Date Data Arrived at EDR: 07/28/2014  
Date Made Active in Reports: 09/15/2014  
Number of Days to Update: 49

Source: Alameda County Environmental Health Services  
Telephone: 510-567-6700  
Last EDR Contact: 06/30/2014  
Next Scheduled EDR Contact: 10/13/2014  
Data Release Frequency: Semi-Annually

#### Underground Tanks

Underground storage tank sites located in Alameda county.

Date of Government Version: 07/25/2014  
Date Data Arrived at EDR: 07/28/2014  
Date Made Active in Reports: 08/20/2014  
Number of Days to Update: 23

Source: Alameda County Environmental Health Services  
Telephone: 510-567-6700  
Last EDR Contact: 06/30/2014  
Next Scheduled EDR Contact: 10/13/2014  
Data Release Frequency: Semi-Annually

### AMADOR COUNTY:

#### CUPA Facility List

Cupa Facility List

Date of Government Version: 07/23/2014  
Date Data Arrived at EDR: 06/26/2014  
Date Made Active in Reports: 07/25/2014  
Number of Days to Update: 29

Source: Amador County Environmental Health  
Telephone: 209-223-6439  
Last EDR Contact: 09/08/2014  
Next Scheduled EDR Contact: 12/22/2014  
Data Release Frequency: Varies

### BUTTE COUNTY:

#### CUPA Facility Listing

Cupa facility list.

# GOVERNMENT RECORDS SEARCHED / DATA CURRENCY TRACKING

Date of Government Version: 08/01/2013  
Date Data Arrived at EDR: 08/02/2013  
Date Made Active in Reports: 08/22/2013  
Number of Days to Update: 20

Source: Public Health Department  
Telephone: 530-538-7149  
Last EDR Contact: 07/08/2014  
Next Scheduled EDR Contact: 10/27/2014  
Data Release Frequency: No Update Planned

## CALVERAS COUNTY:

### CUPA Facility Listing Cupa Facility Listing

Date of Government Version: 07/02/2014  
Date Data Arrived at EDR: 07/03/2014  
Date Made Active in Reports: 07/30/2014  
Number of Days to Update: 27

Source: Calveras County Environmental Health  
Telephone: 209-754-6399  
Last EDR Contact: 06/26/2014  
Next Scheduled EDR Contact: 10/13/2014  
Data Release Frequency: Quarterly

## COLUSA COUNTY:

### CUPA Facility List Cupa facility list.

Date of Government Version: 06/11/2014  
Date Data Arrived at EDR: 06/13/2014  
Date Made Active in Reports: 07/07/2014  
Number of Days to Update: 24

Source: Health & Human Services  
Telephone: 530-458-0396  
Last EDR Contact: 08/08/2014  
Next Scheduled EDR Contact: 11/24/2014  
Data Release Frequency: Varies

## CONTRA COSTA COUNTY:

### Site List

List includes sites from the underground tank, hazardous waste generator and business plan/2185 programs.

Date of Government Version: 02/24/2014  
Date Data Arrived at EDR: 02/25/2014  
Date Made Active in Reports: 03/18/2014  
Number of Days to Update: 21

Source: Contra Costa Health Services Department  
Telephone: 925-646-2286  
Last EDR Contact: 08/05/2014  
Next Scheduled EDR Contact: 11/17/2014  
Data Release Frequency: Semi-Annually

## DEL NORTE COUNTY:

### CUPA Facility List Cupa Facility list

Date of Government Version: 05/05/2014  
Date Data Arrived at EDR: 05/06/2014  
Date Made Active in Reports: 05/13/2014  
Number of Days to Update: 7

Source: Del Norte County Environmental Health Division  
Telephone: 707-465-0426  
Last EDR Contact: 07/30/2014  
Next Scheduled EDR Contact: 11/17/2014  
Data Release Frequency: Varies

## EL DORADO COUNTY:

### CUPA Facility List CUPA facility list.

# GOVERNMENT RECORDS SEARCHED / DATA CURRENCY TRACKING

Date of Government Version: 05/29/2014  
Date Data Arrived at EDR: 05/30/2014  
Date Made Active in Reports: 07/07/2014  
Number of Days to Update: 38

Source: El Dorado County Environmental Management Department  
Telephone: 530-621-6623  
Last EDR Contact: 08/05/2014  
Next Scheduled EDR Contact: 11/17/2014  
Data Release Frequency: Varies

## FRESNO COUNTY:

### CUPA Resources List

Certified Unified Program Agency. CUPA's are responsible for implementing a unified hazardous materials and hazardous waste management regulatory program. The agency provides oversight of businesses that deal with hazardous materials, operate underground storage tanks or aboveground storage tanks.

Date of Government Version: 06/30/2014  
Date Data Arrived at EDR: 07/15/2014  
Date Made Active in Reports: 08/19/2014  
Number of Days to Update: 35

Source: Dept. of Community Health  
Telephone: 559-445-3271  
Last EDR Contact: 07/11/2014  
Next Scheduled EDR Contact: 10/27/2014  
Data Release Frequency: Semi-Annually

## HUMBOLDT COUNTY:

### CUPA Facility List

CUPA facility list.

Date of Government Version: 06/09/2014  
Date Data Arrived at EDR: 06/11/2014  
Date Made Active in Reports: 07/07/2014  
Number of Days to Update: 26

Source: Humboldt County Environmental Health  
Telephone: N/A  
Last EDR Contact: 08/20/2014  
Next Scheduled EDR Contact: 12/08/2014  
Data Release Frequency: Varies

## IMPERIAL COUNTY:

### CUPA Facility List

Cupa facility list.

Date of Government Version: 07/28/2014  
Date Data Arrived at EDR: 07/30/2014  
Date Made Active in Reports: 09/15/2014  
Number of Days to Update: 47

Source: San Diego Border Field Office  
Telephone: 760-339-2777  
Last EDR Contact: 07/25/2014  
Next Scheduled EDR Contact: 11/10/2014  
Data Release Frequency: Varies

## INYO COUNTY:

### CUPA Facility List

Cupa facility list.

Date of Government Version: 09/10/2013  
Date Data Arrived at EDR: 09/11/2013  
Date Made Active in Reports: 10/14/2013  
Number of Days to Update: 33

Source: Inyo County Environmental Health Services  
Telephone: 760-878-0238  
Last EDR Contact: 08/20/2014  
Next Scheduled EDR Contact: 12/08/2014  
Data Release Frequency: Varies

## KERN COUNTY:

# GOVERNMENT RECORDS SEARCHED / DATA CURRENCY TRACKING

## Underground Storage Tank Sites & Tank Listing Kern County Sites and Tanks Listing.

Date of Government Version: 08/31/2010  
Date Data Arrived at EDR: 09/01/2010  
Date Made Active in Reports: 09/30/2010  
Number of Days to Update: 29

Source: Kern County Environment Health Services Department  
Telephone: 661-862-8700  
Last EDR Contact: 08/08/2014  
Next Scheduled EDR Contact: 11/24/2014  
Data Release Frequency: Quarterly

## KINGS COUNTY:

### CUPA Facility List

A listing of sites included in the county's Certified Unified Program Agency database. California's Secretary for Environmental Protection established the unified hazardous materials and hazardous waste regulatory program as required by chapter 6.11 of the California Health and Safety Code. The Unified Program consolidates the administration, permits, inspections, and enforcement activities.

Date of Government Version: 05/28/2014  
Date Data Arrived at EDR: 05/30/2014  
Date Made Active in Reports: 06/20/2014  
Number of Days to Update: 21

Source: Kings County Department of Public Health  
Telephone: 559-584-1411  
Last EDR Contact: 08/20/2014  
Next Scheduled EDR Contact: 12/08/2014  
Data Release Frequency: Varies

## LAKE COUNTY:

### CUPA Facility List

Cupa facility list

Date of Government Version: 07/23/2014  
Date Data Arrived at EDR: 07/25/2014  
Date Made Active in Reports: 08/22/2014  
Number of Days to Update: 28

Source: Lake County Environmental Health  
Telephone: 707-263-1164  
Last EDR Contact: 07/18/2014  
Next Scheduled EDR Contact: 11/03/2014  
Data Release Frequency: Varies

## LOS ANGELES COUNTY:

### San Gabriel Valley Areas of Concern

San Gabriel Valley areas where VOC contamination is at or above the MCL as designated by region 9 EPA office.

Date of Government Version: 03/30/2009  
Date Data Arrived at EDR: 03/31/2009  
Date Made Active in Reports: 10/23/2009  
Number of Days to Update: 206

Source: EPA Region 9  
Telephone: 415-972-3178  
Last EDR Contact: 06/19/2014  
Next Scheduled EDR Contact: 10/06/2014  
Data Release Frequency: No Update Planned

### HMS: Street Number List

Industrial Waste and Underground Storage Tank Sites.

Date of Government Version: 03/31/2014  
Date Data Arrived at EDR: 06/06/2014  
Date Made Active in Reports: 07/17/2014  
Number of Days to Update: 41

Source: Department of Public Works  
Telephone: 626-458-3517  
Last EDR Contact: 07/21/2014  
Next Scheduled EDR Contact: 10/27/2014  
Data Release Frequency: Semi-Annually

### List of Solid Waste Facilities

Solid Waste Facilities in Los Angeles County.



# GOVERNMENT RECORDS SEARCHED / DATA CURRENCY TRACKING

Date of Government Version: 07/21/2014  
Date Data Arrived at EDR: 07/21/2014  
Date Made Active in Reports: 08/19/2014  
Number of Days to Update: 29

Source: La County Department of Public Works  
Telephone: 818-458-5185  
Last EDR Contact: 07/21/2014  
Next Scheduled EDR Contact: 11/03/2014  
Data Release Frequency: Varies

## City of Los Angeles Landfills

Landfills owned and maintained by the City of Los Angeles.

Date of Government Version: 03/05/2009  
Date Data Arrived at EDR: 03/10/2009  
Date Made Active in Reports: 04/08/2009  
Number of Days to Update: 29

Source: Engineering & Construction Division  
Telephone: 213-473-7869  
Last EDR Contact: 08/14/2014  
Next Scheduled EDR Contact: 11/03/2014  
Data Release Frequency: Varies

## Site Mitigation List

Industrial sites that have had some sort of spill or complaint.

Date of Government Version: 01/07/2014  
Date Data Arrived at EDR: 02/25/2014  
Date Made Active in Reports: 03/25/2014  
Number of Days to Update: 28

Source: Community Health Services  
Telephone: 323-890-7806  
Last EDR Contact: 07/16/2014  
Next Scheduled EDR Contact: 11/03/2014  
Data Release Frequency: Annually

## City of El Segundo Underground Storage Tank

Underground storage tank sites located in El Segundo city.

Date of Government Version: 07/23/2014  
Date Data Arrived at EDR: 07/28/2014  
Date Made Active in Reports: 08/20/2014  
Number of Days to Update: 23

Source: City of El Segundo Fire Department  
Telephone: 310-524-2236  
Last EDR Contact: 07/18/2014  
Next Scheduled EDR Contact: 11/03/2014  
Data Release Frequency: Semi-Annually

## City of Long Beach Underground Storage Tank

Underground storage tank sites located in the city of Long Beach.

Date of Government Version: 07/28/2014  
Date Data Arrived at EDR: 07/28/2014  
Date Made Active in Reports: 08/20/2014  
Number of Days to Update: 23

Source: City of Long Beach Fire Department  
Telephone: 562-570-2563  
Last EDR Contact: 07/25/2014  
Next Scheduled EDR Contact: 11/10/2014  
Data Release Frequency: Annually

## City of Torrance Underground Storage Tank

Underground storage tank sites located in the city of Torrance.

Date of Government Version: 01/13/2014  
Date Data Arrived at EDR: 03/27/2014  
Date Made Active in Reports: 04/28/2014  
Number of Days to Update: 32

Source: City of Torrance Fire Department  
Telephone: 310-618-2973  
Last EDR Contact: 07/25/2014  
Next Scheduled EDR Contact: 10/27/2014  
Data Release Frequency: Semi-Annually

## MADERA COUNTY:

### CUPA Facility List

A listing of sites included in the county's Certified Unified Program Agency database. California's Secretary for Environmental Protection established the unified hazardous materials and hazardous waste regulatory program as required by chapter 6.11 of the California Health and Safety Code. The Unified Program consolidates the administration, permits, inspections, and enforcement activities.

# GOVERNMENT RECORDS SEARCHED / DATA CURRENCY TRACKING

Date of Government Version: 06/09/2014  
Date Data Arrived at EDR: 06/11/2014  
Date Made Active in Reports: 06/27/2014  
Number of Days to Update: 16

Source: Madera County Environmental Health  
Telephone: 559-675-7823  
Last EDR Contact: 08/26/2014  
Next Scheduled EDR Contact: 12/08/2014  
Data Release Frequency: Varies

## MARIN COUNTY:

### Underground Storage Tank Sites

Currently permitted USTs in Marin County.

Date of Government Version: 07/02/2014  
Date Data Arrived at EDR: 07/07/2014  
Date Made Active in Reports: 08/18/2014  
Number of Days to Update: 42

Source: Public Works Department Waste Management  
Telephone: 415-499-6647  
Last EDR Contact: 07/02/2014  
Next Scheduled EDR Contact: 10/20/2014  
Data Release Frequency: Semi-Annually

## MERCED COUNTY:

### CUPA Facility List

CUPA facility list.

Date of Government Version: 05/27/2014  
Date Data Arrived at EDR: 05/29/2014  
Date Made Active in Reports: 06/24/2014  
Number of Days to Update: 26

Source: Merced County Environmental Health  
Telephone: 209-381-1094  
Last EDR Contact: 08/20/2014  
Next Scheduled EDR Contact: 12/08/2014  
Data Release Frequency: Varies

## MONO COUNTY:

### CUPA Facility List

CUPA Facility List

Date of Government Version: 06/09/2014  
Date Data Arrived at EDR: 06/13/2014  
Date Made Active in Reports: 06/27/2014  
Number of Days to Update: 14

Source: Mono County Health Department  
Telephone: 760-932-5580  
Last EDR Contact: 09/02/2014  
Next Scheduled EDR Contact: 12/15/2014  
Data Release Frequency: Varies

## MONTEREY COUNTY:

### CUPA Facility Listing

CUPA Program listing from the Environmental Health Division.

Date of Government Version: 06/09/2014  
Date Data Arrived at EDR: 06/11/2014  
Date Made Active in Reports: 07/09/2014  
Number of Days to Update: 28

Source: Monterey County Health Department  
Telephone: 831-796-1297  
Last EDR Contact: 08/26/2014  
Next Scheduled EDR Contact: 12/08/2014  
Data Release Frequency: Varies

## NAPA COUNTY:

### Sites With Reported Contamination

A listing of leaking underground storage tank sites located in Napa county.

# GOVERNMENT RECORDS SEARCHED / DATA CURRENCY TRACKING

Date of Government Version: 12/05/2011  
Date Data Arrived at EDR: 12/06/2011  
Date Made Active in Reports: 02/07/2012  
Number of Days to Update: 63

Source: Napa County Department of Environmental Management  
Telephone: 707-253-4269  
Last EDR Contact: 08/28/2014  
Next Scheduled EDR Contact: 12/15/2014  
Data Release Frequency: No Update Planned

## Closed and Operating Underground Storage Tank Sites

Underground storage tank sites located in Napa county.

Date of Government Version: 01/15/2008  
Date Data Arrived at EDR: 01/16/2008  
Date Made Active in Reports: 02/08/2008  
Number of Days to Update: 23

Source: Napa County Department of Environmental Management  
Telephone: 707-253-4269  
Last EDR Contact: 08/28/2014  
Next Scheduled EDR Contact: 12/15/2014  
Data Release Frequency: No Update Planned

## NEVADA COUNTY:

### CUPA Facility List

CUPA facility list.

Date of Government Version: 11/06/2013  
Date Data Arrived at EDR: 11/07/2013  
Date Made Active in Reports: 12/04/2013  
Number of Days to Update: 27

Source: Community Development Agency  
Telephone: 530-265-1467  
Last EDR Contact: 09/15/2014  
Next Scheduled EDR Contact: 12/29/2014  
Data Release Frequency: Varies

## ORANGE COUNTY:

### List of Industrial Site Cleanups

Petroleum and non-petroleum spills.

Date of Government Version: 05/01/2014  
Date Data Arrived at EDR: 05/15/2014  
Date Made Active in Reports: 05/22/2014  
Number of Days to Update: 7

Source: Health Care Agency  
Telephone: 714-834-3446  
Last EDR Contact: 08/07/2014  
Next Scheduled EDR Contact: 11/24/2014  
Data Release Frequency: Annually

### List of Underground Storage Tank Cleanups

Orange County Underground Storage Tank Cleanups (LUST).

Date of Government Version: 05/01/2014  
Date Data Arrived at EDR: 05/15/2014  
Date Made Active in Reports: 05/28/2014  
Number of Days to Update: 13

Source: Health Care Agency  
Telephone: 714-834-3446  
Last EDR Contact: 08/07/2014  
Next Scheduled EDR Contact: 11/24/2014  
Data Release Frequency: Quarterly

### List of Underground Storage Tank Facilities

Orange County Underground Storage Tank Facilities (UST).

Date of Government Version: 08/01/2014  
Date Data Arrived at EDR: 08/12/2014  
Date Made Active in Reports: 08/20/2014  
Number of Days to Update: 8

Source: Health Care Agency  
Telephone: 714-834-3446  
Last EDR Contact: 08/07/2014  
Next Scheduled EDR Contact: 11/24/2014  
Data Release Frequency: Quarterly

## PLACER COUNTY:

# GOVERNMENT RECORDS SEARCHED / DATA CURRENCY TRACKING

## Master List of Facilities

List includes aboveground tanks, underground tanks and cleanup sites.

Date of Government Version: 06/09/2014  
Date Data Arrived at EDR: 06/10/2014  
Date Made Active in Reports: 07/09/2014  
Number of Days to Update: 29

Source: Placer County Health and Human Services  
Telephone: 530-745-2363  
Last EDR Contact: 09/08/2014  
Next Scheduled EDR Contact: 12/22/2014  
Data Release Frequency: Semi-Annually

## RIVERSIDE COUNTY:

### Listing of Underground Tank Cleanup Sites

Riverside County Underground Storage Tank Cleanup Sites (LUST).

Date of Government Version: 07/08/2014  
Date Data Arrived at EDR: 07/11/2014  
Date Made Active in Reports: 07/28/2014  
Number of Days to Update: 17

Source: Department of Environmental Health  
Telephone: 951-358-5055  
Last EDR Contact: 06/23/2014  
Next Scheduled EDR Contact: 10/06/2014  
Data Release Frequency: Quarterly

### Underground Storage Tank Tank List

Underground storage tank sites located in Riverside county.

Date of Government Version: 07/08/2014  
Date Data Arrived at EDR: 07/11/2014  
Date Made Active in Reports: 08/18/2014  
Number of Days to Update: 38

Source: Department of Environmental Health  
Telephone: 951-358-5055  
Last EDR Contact: 06/23/2014  
Next Scheduled EDR Contact: 10/06/2014  
Data Release Frequency: Quarterly

## SACRAMENTO COUNTY:

### Toxic Site Clean-Up List

List of sites where unauthorized releases of potentially hazardous materials have occurred.

Date of Government Version: 02/06/2014  
Date Data Arrived at EDR: 04/08/2014  
Date Made Active in Reports: 04/29/2014  
Number of Days to Update: 21

Source: Sacramento County Environmental Management  
Telephone: 916-875-8406  
Last EDR Contact: 07/11/2014  
Next Scheduled EDR Contact: 10/20/2014  
Data Release Frequency: Quarterly

### Master Hazardous Materials Facility List

Any business that has hazardous materials on site - hazardous material storage sites, underground storage tanks, waste generators.

Date of Government Version: 05/05/2014  
Date Data Arrived at EDR: 07/17/2014  
Date Made Active in Reports: 07/28/2014  
Number of Days to Update: 11

Source: Sacramento County Environmental Management  
Telephone: 916-875-8406  
Last EDR Contact: 07/08/2014  
Next Scheduled EDR Contact: 10/20/2014  
Data Release Frequency: Quarterly

## SAN BERNARDINO COUNTY:

### Hazardous Material Permits

This listing includes underground storage tanks, medical waste handlers/generators, hazardous materials handlers, hazardous waste generators, and waste oil generators/handlers.

# GOVERNMENT RECORDS SEARCHED / DATA CURRENCY TRACKING

Date of Government Version: 05/30/2014  
Date Data Arrived at EDR: 05/30/2014  
Date Made Active in Reports: 07/07/2014  
Number of Days to Update: 38

Source: San Bernardino County Fire Department Hazardous Materials Division  
Telephone: 909-387-3041  
Last EDR Contact: 08/07/2014  
Next Scheduled EDR Contact: 11/24/2014  
Data Release Frequency: Quarterly

## SAN DIEGO COUNTY:

### Hazardous Materials Management Division Database

The database includes: HE58 - This report contains the business name, site address, business phone number, establishment 'H' permit number, type of permit, and the business status. HE17 - In addition to providing the same information provided in the HE58 listing, HE17 provides inspection dates, violations received by the establishment, hazardous waste generated, the quantity, method of storage, treatment/disposal of waste and the hauler, and information on underground storage tanks. Unauthorized Release List - Includes a summary of environmental contamination cases in San Diego County (underground tank cases, non-tank cases, groundwater contamination, and soil contamination are included.)

Date of Government Version: 09/23/2013  
Date Data Arrived at EDR: 09/24/2013  
Date Made Active in Reports: 10/17/2013  
Number of Days to Update: 23

Source: Hazardous Materials Management Division  
Telephone: 619-338-2268  
Last EDR Contact: 09/08/2014  
Next Scheduled EDR Contact: 12/22/2014  
Data Release Frequency: Quarterly

### Solid Waste Facilities

San Diego County Solid Waste Facilities.

Date of Government Version: 10/31/2013  
Date Data Arrived at EDR: 11/19/2013  
Date Made Active in Reports: 12/31/2013  
Number of Days to Update: 42

Source: Department of Health Services  
Telephone: 619-338-2209  
Last EDR Contact: 07/22/2014  
Next Scheduled EDR Contact: 11/10/2014  
Data Release Frequency: Varies

### Environmental Case Listing

The listing contains all underground tank release cases and projects pertaining to properties contaminated with hazardous substances that are actively under review by the Site Assessment and Mitigation Program.

Date of Government Version: 03/23/2010  
Date Data Arrived at EDR: 06/15/2010  
Date Made Active in Reports: 07/09/2010  
Number of Days to Update: 24

Source: San Diego County Department of Environmental Health  
Telephone: 619-338-2371  
Last EDR Contact: 09/08/2014  
Next Scheduled EDR Contact: 12/22/2014  
Data Release Frequency: No Update Planned

## SAN FRANCISCO COUNTY:

### Local Oversight Facilities

A listing of leaking underground storage tank sites located in San Francisco county.

Date of Government Version: 09/19/2008  
Date Data Arrived at EDR: 09/19/2008  
Date Made Active in Reports: 09/29/2008  
Number of Days to Update: 10

Source: Department Of Public Health San Francisco County  
Telephone: 415-252-3920  
Last EDR Contact: 08/07/2014  
Next Scheduled EDR Contact: 11/24/2014  
Data Release Frequency: Quarterly

### Underground Storage Tank Information

Underground storage tank sites located in San Francisco county.

Date of Government Version: 11/29/2010  
Date Data Arrived at EDR: 03/10/2011  
Date Made Active in Reports: 03/15/2011  
Number of Days to Update: 5

Source: Department of Public Health  
Telephone: 415-252-3920  
Last EDR Contact: 08/07/2014  
Next Scheduled EDR Contact: 11/27/2014  
Data Release Frequency: Quarterly

## SAN JOAQUIN COUNTY:

# GOVERNMENT RECORDS SEARCHED / DATA CURRENCY TRACKING

## San Joaquin Co. UST

A listing of underground storage tank locations in San Joaquin county.

Date of Government Version: 06/20/2014  
Date Data Arrived at EDR: 06/23/2014  
Date Made Active in Reports: 07/11/2014  
Number of Days to Update: 18

Source: Environmental Health Department  
Telephone: N/A  
Last EDR Contact: 06/19/2014  
Next Scheduled EDR Contact: 10/06/2014  
Data Release Frequency: Semi-Annually

## SAN LUIS OBISPO COUNTY:

### CUPA Facility List

Cupa Facility List.

Date of Government Version: 06/11/2014  
Date Data Arrived at EDR: 06/13/2014  
Date Made Active in Reports: 07/09/2014  
Number of Days to Update: 26

Source: San Luis Obispo County Public Health Department  
Telephone: 805-781-5596  
Last EDR Contact: 08/20/2014  
Next Scheduled EDR Contact: 12/08/2014  
Data Release Frequency: Varies

## SAN MATEO COUNTY:

### Business Inventory

List includes Hazardous Materials Business Plan, hazardous waste generators, and underground storage tanks.

Date of Government Version: 04/03/2014  
Date Data Arrived at EDR: 04/04/2014  
Date Made Active in Reports: 05/01/2014  
Number of Days to Update: 27

Source: San Mateo County Environmental Health Services Division  
Telephone: 650-363-1921  
Last EDR Contact: 09/15/2014  
Next Scheduled EDR Contact: 12/29/2014  
Data Release Frequency: Annually

### Fuel Leak List

A listing of leaking underground storage tank sites located in San Mateo county.

Date of Government Version: 06/16/2014  
Date Data Arrived at EDR: 06/19/2014  
Date Made Active in Reports: 07/10/2014  
Number of Days to Update: 21

Source: San Mateo County Environmental Health Services Division  
Telephone: 650-363-1921  
Last EDR Contact: 09/15/2014  
Next Scheduled EDR Contact: 12/29/2014  
Data Release Frequency: Semi-Annually

## SANTA BARBARA COUNTY:

### CUPA Facility Listing

CUPA Program Listing from the Environmental Health Services division.

Date of Government Version: 09/08/2011  
Date Data Arrived at EDR: 09/09/2011  
Date Made Active in Reports: 10/07/2011  
Number of Days to Update: 28

Source: Santa Barbara County Public Health Department  
Telephone: 805-686-8167  
Last EDR Contact: 09/08/2014  
Next Scheduled EDR Contact: 12/08/2014  
Data Release Frequency: Varies

## SANTA CLARA COUNTY:

### Cupa Facility List

Cupa facility list

# GOVERNMENT RECORDS SEARCHED / DATA CURRENCY TRACKING

Date of Government Version: 06/02/2014  
Date Data Arrived at EDR: 06/03/2014  
Date Made Active in Reports: 06/23/2014  
Number of Days to Update: 20

Source: Department of Environmental Health  
Telephone: 408-918-1973  
Last EDR Contact: 08/22/2014  
Next Scheduled EDR Contact: 09/15/2014  
Data Release Frequency: Varies

## HIST LUST - Fuel Leak Site Activity Report

A listing of open and closed leaking underground storage tanks. This listing is no longer updated by the county. Leaking underground storage tanks are now handled by the Department of Environmental Health.

Date of Government Version: 03/29/2005  
Date Data Arrived at EDR: 03/30/2005  
Date Made Active in Reports: 04/21/2005  
Number of Days to Update: 22

Source: Santa Clara Valley Water District  
Telephone: 408-265-2600  
Last EDR Contact: 03/23/2009  
Next Scheduled EDR Contact: 06/22/2009  
Data Release Frequency: No Update Planned

## LOP Listing

A listing of leaking underground storage tanks located in Santa Clara county.

Date of Government Version: 03/03/2014  
Date Data Arrived at EDR: 03/05/2014  
Date Made Active in Reports: 03/18/2014  
Number of Days to Update: 13

Source: Department of Environmental Health  
Telephone: 408-918-3417  
Last EDR Contact: 09/02/2014  
Next Scheduled EDR Contact: 12/15/2014  
Data Release Frequency: Annually

## Hazardous Material Facilities

Hazardous material facilities, including underground storage tank sites.

Date of Government Version: 05/12/2014  
Date Data Arrived at EDR: 05/19/2014  
Date Made Active in Reports: 05/28/2014  
Number of Days to Update: 9

Source: City of San Jose Fire Department  
Telephone: 408-535-7694  
Last EDR Contact: 08/08/2014  
Next Scheduled EDR Contact: 11/24/2014  
Data Release Frequency: Annually

## SANTA CRUZ COUNTY:

### CUPA Facility List

CUPA facility listing.

Date of Government Version: 05/27/2014  
Date Data Arrived at EDR: 05/28/2014  
Date Made Active in Reports: 06/20/2014  
Number of Days to Update: 23

Source: Santa Cruz County Environmental Health  
Telephone: 831-464-2761  
Last EDR Contact: 09/08/2014  
Next Scheduled EDR Contact: 12/08/2014  
Data Release Frequency: Varies

## SHASTA COUNTY:

### CUPA Facility List

Cupa Facility List.

Date of Government Version: 06/10/2014  
Date Data Arrived at EDR: 06/12/2014  
Date Made Active in Reports: 06/20/2014  
Number of Days to Update: 8

Source: Shasta County Department of Resource Management  
Telephone: 530-225-5789  
Last EDR Contact: 08/26/2014  
Next Scheduled EDR Contact: 12/08/2014  
Data Release Frequency: Varies

## SOLANO COUNTY:

# GOVERNMENT RECORDS SEARCHED / DATA CURRENCY TRACKING

## Leaking Underground Storage Tanks

A listing of leaking underground storage tank sites located in Solano county.

Date of Government Version: 06/19/2014  
Date Data Arrived at EDR: 06/26/2014  
Date Made Active in Reports: 07/25/2014  
Number of Days to Update: 29

Source: Solano County Department of Environmental Management  
Telephone: 707-784-6770  
Last EDR Contact: 09/15/2014  
Next Scheduled EDR Contact: 12/29/2014  
Data Release Frequency: Quarterly

## Underground Storage Tanks

Underground storage tank sites located in Solano county.

Date of Government Version: 06/19/2014  
Date Data Arrived at EDR: 06/26/2014  
Date Made Active in Reports: 07/25/2014  
Number of Days to Update: 29

Source: Solano County Department of Environmental Management  
Telephone: 707-784-6770  
Last EDR Contact: 09/15/2014  
Next Scheduled EDR Contact: 12/29/2014  
Data Release Frequency: Quarterly

## SONOMA COUNTY:

### Cupa Facility List

Cupa Facility list

Date of Government Version: 12/31/2013  
Date Data Arrived at EDR: 01/02/2014  
Date Made Active in Reports: 02/11/2014  
Number of Days to Update: 40

Source: County of Sonoma Fire & Emergency Services Department  
Telephone: 707-565-1174  
Last EDR Contact: 06/26/2014  
Next Scheduled EDR Contact: 10/13/2014  
Data Release Frequency: Varies

## Leaking Underground Storage Tank Sites

A listing of leaking underground storage tank sites located in Sonoma county.

Date of Government Version: 07/01/2014  
Date Data Arrived at EDR: 07/03/2014  
Date Made Active in Reports: 07/28/2014  
Number of Days to Update: 25

Source: Department of Health Services  
Telephone: 707-565-6565  
Last EDR Contact: 06/26/2014  
Next Scheduled EDR Contact: 10/13/2014  
Data Release Frequency: Quarterly

## SUTTER COUNTY:

### Underground Storage Tanks

Underground storage tank sites located in Sutter county.

Date of Government Version: 06/09/2014  
Date Data Arrived at EDR: 06/11/2014  
Date Made Active in Reports: 07/17/2014  
Number of Days to Update: 36

Source: Sutter County Department of Agriculture  
Telephone: 530-822-7500  
Last EDR Contact: 09/08/2014  
Next Scheduled EDR Contact: 12/22/2014  
Data Release Frequency: Semi-Annually

## TUOLUMNE COUNTY:

### CUPA Facility List

Cupa facility list

Date of Government Version: 05/16/2014  
Date Data Arrived at EDR: 05/16/2014  
Date Made Active in Reports: 06/13/2014  
Number of Days to Update: 28

Source: Division of Environmental Health  
Telephone: 209-533-5633  
Last EDR Contact: 08/08/2014  
Next Scheduled EDR Contact: 11/10/2014  
Data Release Frequency: Varies

## VENTURA COUNTY:



# GOVERNMENT RECORDS SEARCHED / DATA CURRENCY TRACKING

## Business Plan, Hazardous Waste Producers, and Operating Underground Tanks

The BWT list indicates by site address whether the Environmental Health Division has Business Plan (B), Waste Producer (W), and/or Underground Tank (T) information.

Date of Government Version: 04/28/2014	Source: Ventura County Environmental Health Division
Date Data Arrived at EDR: 05/20/2014	Telephone: 805-654-2813
Date Made Active in Reports: 05/27/2014	Last EDR Contact: 08/14/2014
Number of Days to Update: 7	Next Scheduled EDR Contact: 12/01/2014
	Data Release Frequency: Quarterly

## Inventory of Illegal Abandoned and Inactive Sites

Ventura County Inventory of Closed, Illegal Abandoned, and Inactive Sites.

Date of Government Version: 12/01/2011	Source: Environmental Health Division
Date Data Arrived at EDR: 12/01/2011	Telephone: 805-654-2813
Date Made Active in Reports: 01/19/2012	Last EDR Contact: 07/01/2014
Number of Days to Update: 49	Next Scheduled EDR Contact: 10/13/2014
	Data Release Frequency: Annually

## Listing of Underground Tank Cleanup Sites

Ventura County Underground Storage Tank Cleanup Sites (LUST).

Date of Government Version: 05/29/2008	Source: Environmental Health Division
Date Data Arrived at EDR: 06/24/2008	Telephone: 805-654-2813
Date Made Active in Reports: 07/31/2008	Last EDR Contact: 08/13/2014
Number of Days to Update: 37	Next Scheduled EDR Contact: 12/01/2014
	Data Release Frequency: Quarterly

## Medical Waste Program List

To protect public health and safety and the environment from potential exposure to disease causing agents, the Environmental Health Division Medical Waste Program regulates the generation, handling, storage, treatment and disposal of medical waste throughout the County.

Date of Government Version: 06/26/2014	Source: Ventura County Resource Management Agency
Date Data Arrived at EDR: 07/31/2014	Telephone: 805-654-2813
Date Made Active in Reports: 09/15/2014	Last EDR Contact: 07/28/2014
Number of Days to Update: 46	Next Scheduled EDR Contact: 11/10/2014
	Data Release Frequency: Quarterly

## Underground Tank Closed Sites List

Ventura County Operating Underground Storage Tank Sites (UST)/Underground Tank Closed Sites List.

Date of Government Version: 05/27/2014	Source: Environmental Health Division
Date Data Arrived at EDR: 06/17/2014	Telephone: 805-654-2813
Date Made Active in Reports: 07/11/2014	Last EDR Contact: 06/16/2014
Number of Days to Update: 24	Next Scheduled EDR Contact: 09/29/2014
	Data Release Frequency: Quarterly

## YOLO COUNTY:

### Underground Storage Tank Comprehensive Facility Report

Underground storage tank sites located in Yolo county.

Date of Government Version: 06/30/2014	Source: Yolo County Department of Health
Date Data Arrived at EDR: 07/07/2014	Telephone: 530-666-8646
Date Made Active in Reports: 08/18/2014	Last EDR Contact: 06/19/2014
Number of Days to Update: 42	Next Scheduled EDR Contact: 10/06/2014
	Data Release Frequency: Annually

## YUBA COUNTY:

# GOVERNMENT RECORDS SEARCHED / DATA CURRENCY TRACKING

## CUPA Facility List

CUPA facility listing for Yuba County.

Date of Government Version: 05/19/2014  
Date Data Arrived at EDR: 05/22/2014  
Date Made Active in Reports: 06/19/2014  
Number of Days to Update: 28

Source: Yuba County Environmental Health Department  
Telephone: 530-749-7523  
Last EDR Contact: 07/31/2014  
Next Scheduled EDR Contact: 11/17/2014  
Data Release Frequency: Varies

## OTHER DATABASE(S)

Depending on the geographic area covered by this report, the data provided in these specialty databases may or may not be complete. For example, the existence of wetlands information data in a specific report does not mean that all wetlands in the area covered by the report are included. Moreover, the absence of any reported wetlands information does not necessarily mean that wetlands do not exist in the area covered by the report.

### CT MANIFEST: Hazardous Waste Manifest Data

Facility and manifest data. Manifest is a document that lists and tracks hazardous waste from the generator through transporters to a tsd facility.

Date of Government Version: 07/30/2013  
Date Data Arrived at EDR: 08/19/2013  
Date Made Active in Reports: 10/03/2013  
Number of Days to Update: 45

Source: Department of Energy & Environmental Protection  
Telephone: 860-424-3375  
Last EDR Contact: 08/19/2014  
Next Scheduled EDR Contact: 12/01/2014  
Data Release Frequency: No Update Planned

### NJ MANIFEST: Manifest Information

Hazardous waste manifest information.

Date of Government Version: 12/31/2011  
Date Data Arrived at EDR: 07/19/2012  
Date Made Active in Reports: 08/28/2012  
Number of Days to Update: 40

Source: Department of Environmental Protection  
Telephone: N/A  
Last EDR Contact: 07/17/2014  
Next Scheduled EDR Contact: 10/27/2014  
Data Release Frequency: Annually

### NY MANIFEST: Facility and Manifest Data

Manifest is a document that lists and tracks hazardous waste from the generator through transporters to a TSD facility.

Date of Government Version: 05/01/2014  
Date Data Arrived at EDR: 05/07/2014  
Date Made Active in Reports: 06/10/2014  
Number of Days to Update: 34

Source: Department of Environmental Conservation  
Telephone: 518-402-8651  
Last EDR Contact: 08/07/2014  
Next Scheduled EDR Contact: 11/17/2014  
Data Release Frequency: Annually

### PA MANIFEST: Manifest Information

Hazardous waste manifest information.

Date of Government Version: 12/31/2013  
Date Data Arrived at EDR: 07/21/2014  
Date Made Active in Reports: 08/25/2014  
Number of Days to Update: 35

Source: Department of Environmental Protection  
Telephone: 717-783-8990  
Last EDR Contact: 07/18/2014  
Next Scheduled EDR Contact: 11/03/2014  
Data Release Frequency: Annually

### RI MANIFEST: Manifest information

Hazardous waste manifest information

Date of Government Version: 12/31/2013  
Date Data Arrived at EDR: 07/15/2014  
Date Made Active in Reports: 08/13/2014  
Number of Days to Update: 29

Source: Department of Environmental Management  
Telephone: 401-222-2797  
Last EDR Contact: 08/26/2014  
Next Scheduled EDR Contact: 12/08/2014  
Data Release Frequency: Annually

# GOVERNMENT RECORDS SEARCHED / DATA CURRENCY TRACKING

## WI MANIFEST: Manifest Information

Hazardous waste manifest information.

Date of Government Version: 12/31/2013

Date Data Arrived at EDR: 06/20/2014

Date Made Active in Reports: 08/07/2014

Number of Days to Update: 48

Source: Department of Natural Resources

Telephone: N/A

Last EDR Contact: 09/15/2014

Next Scheduled EDR Contact: 12/29/2014

Data Release Frequency: Annually

**Oil/Gas Pipelines:** This data was obtained by EDR from the USGS in 1994. It is referred to by USGS as GeoData Digital Line Graphs from 1:100,000-Scale Maps. It was extracted from the transportation category including some oil, but primarily gas pipelines.

**Sensitive Receptors:** There are individuals deemed sensitive receptors due to their fragile immune systems and special sensitivity to environmental discharges. These sensitive receptors typically include the elderly, the sick, and children. While the location of all sensitive receptors cannot be determined, EDR indicates those buildings and facilities - schools, daycares, hospitals, medical centers, and nursing homes - where individuals who are sensitive receptors are likely to be located.

### AHA Hospitals:

Source: American Hospital Association, Inc.

Telephone: 312-280-5991

The database includes a listing of hospitals based on the American Hospital Association's annual survey of hospitals.

### Medical Centers: Provider of Services Listing

Source: Centers for Medicare & Medicaid Services

Telephone: 410-786-3000

A listing of hospitals with Medicare provider number, produced by Centers of Medicare & Medicaid Services, a federal agency within the U.S. Department of Health and Human Services.

### Nursing Homes

Source: National Institutes of Health

Telephone: 301-594-6248

Information on Medicare and Medicaid certified nursing homes in the United States.

### Public Schools

Source: National Center for Education Statistics

Telephone: 202-502-7300

The National Center for Education Statistics' primary database on elementary and secondary public education in the United States. It is a comprehensive, annual, national statistical database of all public elementary and secondary schools and school districts, which contains data that are comparable across all states.

### Private Schools

Source: National Center for Education Statistics

Telephone: 202-502-7300

The National Center for Education Statistics' primary database on private school locations in the United States.

### Daycare Centers: Licensed Facilities

Source: Department of Social Services

Telephone: 916-657-4041

**Flood Zone Data:** This data, available in select counties across the country, was obtained by EDR in 2003 & 2011 from the Federal Emergency Management Agency (FEMA). Data depicts 100-year and 500-year flood zones as defined by FEMA.

**NWI:** National Wetlands Inventory. This data, available in select counties across the country, was obtained by EDR in 2002, 2005 and 2010 from the U.S. Fish and Wildlife Service.

### Scanned Digital USGS 7.5' Topographic Map (DRG)

Source: United States Geologic Survey

A digital raster graphic (DRG) is a scanned image of a U.S. Geological Survey topographic map. The map images are made by scanning published paper maps on high-resolution scanners. The raster image is georeferenced and fit to the Universal Transverse Mercator (UTM) projection.

# GOVERNMENT RECORDS SEARCHED / DATA CURRENCY TRACKING

## STREET AND ADDRESS INFORMATION

© 2010 Tele Atlas North America, Inc. All rights reserved. This material is proprietary and the subject of copyright protection and other intellectual property rights owned by or licensed to Tele Atlas North America, Inc. The use of this material is subject to the terms of a license agreement. You will be held liable for any unauthorized copying or disclosure of this material.

## **GEOCHECK<sup>®</sup> - PHYSICAL SETTING SOURCE ADDENDUM**

### **TARGET PROPERTY ADDRESS**

6.53-ACRE VACANT LAND  
18322 AND 18410 SIERRA HIGHWAY  
CANYON COUNTRY, CA 91387

### **TARGET PROPERTY COORDINATES**

Latitude (North):	34.4182 - 34° 25' 5.52"
Longitude (West):	118.4541 - 118° 27' 14.76"
Universal Transverse Mercator:	Zone 11
UTM X (Meters):	366370.4
UTM Y (Meters):	3809289.5
Elevation:	1455 ft. above sea level

### **USGS TOPOGRAPHIC MAP**

Target Property Map:	34118-D4 MINT CANYON, CA
Most Recent Revision:	1994

EDR's GeoCheck Physical Setting Source Addendum is provided to assist the environmental professional in forming an opinion about the impact of potential contaminant migration.

Assessment of the impact of contaminant migration generally has two principal investigative components:

1. Groundwater flow direction, and
2. Groundwater flow velocity.

Groundwater flow direction may be impacted by surface topography, hydrology, hydrogeology, characteristics of the soil, and nearby wells. Groundwater flow velocity is generally impacted by the nature of the geologic strata.

# GEOCHECK® - PHYSICAL SETTING SOURCE SUMMARY

## GROUNDWATER FLOW DIRECTION INFORMATION

Groundwater flow direction for a particular site is best determined by a qualified environmental professional using site-specific well data. If such data is not reasonably ascertainable, it may be necessary to rely on other sources of information, such as surface topographic information, hydrologic information, hydrogeologic data collected on nearby properties, and regional groundwater flow information (from deep aquifers).

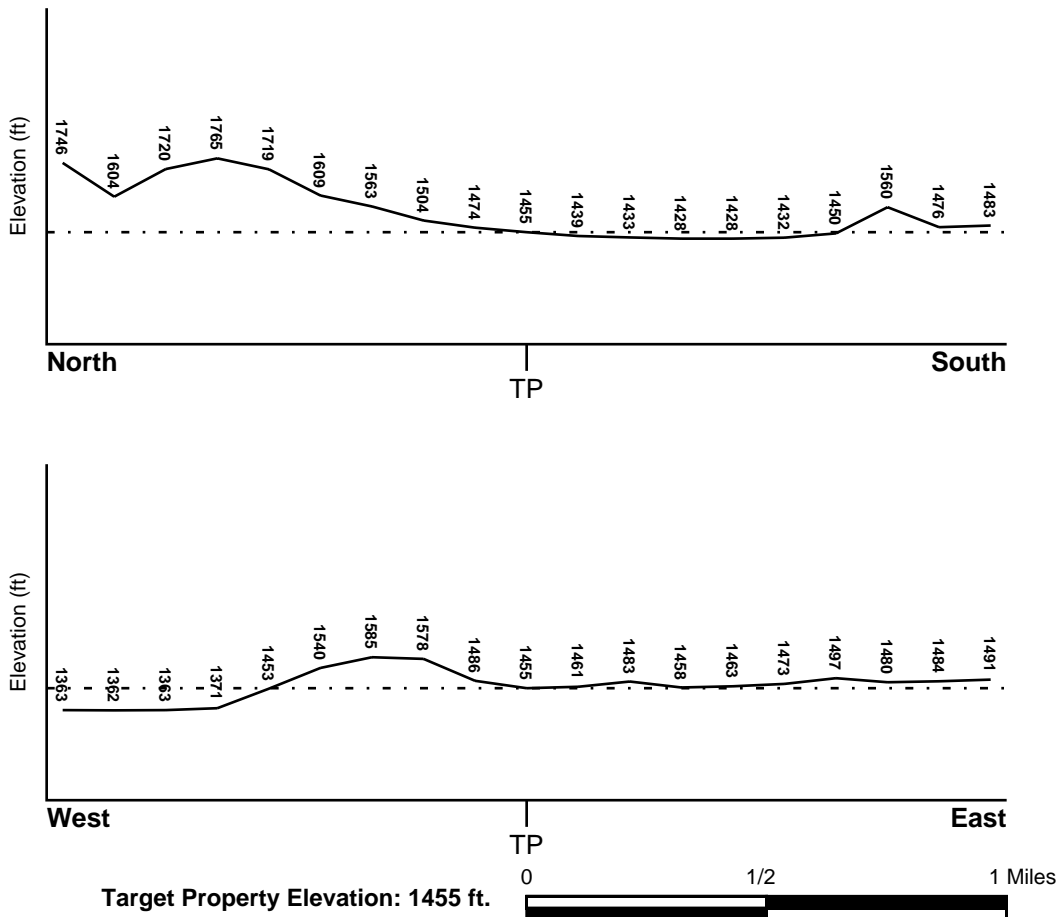
## TOPOGRAPHIC INFORMATION

Surface topography may be indicative of the direction of surficial groundwater flow. This information can be used to assist the environmental professional in forming an opinion about the impact of nearby contaminated properties or, should contamination exist on the target property, what downgradient sites might be impacted.

## TARGET PROPERTY TOPOGRAPHY

General Topographic Gradient: General SE

## SURROUNDING TOPOGRAPHY: ELEVATION PROFILES



Source: Topography has been determined from the USGS 7.5' Digital Elevation Model and should be evaluated on a relative (not an absolute) basis. Relative elevation information between sites of close proximity should be field verified.

# GEOCHECK® - PHYSICAL SETTING SOURCE SUMMARY

## HYDROLOGIC INFORMATION

Surface water can act as a hydrologic barrier to groundwater flow. Such hydrologic information can be used to assist the environmental professional in forming an opinion about the impact of nearby contaminated properties or, should contamination exist on the target property, what downgradient sites might be impacted.

Refer to the Physical Setting Source Map following this summary for hydrologic information (major waterways and bodies of water).

## FEMA FLOOD ZONE

Target Property County  
LOS ANGELES, CA

FEMA Flood  
Electronic Data  
YES - refer to the Overview Map and Detail Map

Flood Plain Panel at Target Property: 06037C - FEMA DFIRM Flood data

Additional Panels in search area: Not Reported

## NATIONAL WETLAND INVENTORY

NWI Quad at Target Property  
NOT AVAILABLE

NWI Electronic  
Data Coverage  
YES - refer to the Overview Map and Detail Map

## HYDROGEOLOGIC INFORMATION

Hydrogeologic information obtained by installation of wells on a specific site can often be an indicator of groundwater flow direction in the immediate area. Such hydrogeologic information can be used to assist the environmental professional in forming an opinion about the impact of nearby contaminated properties or, should contamination exist on the target property, what downgradient sites might be impacted.

### *Site-Specific Hydrogeological Data\*:*

Search Radius: 1.25 miles  
Status: Not found

## AQUIFLOW®

Search Radius: 1.000 Mile.

EDR has developed the AQUIFLOW Information System to provide data on the general direction of groundwater flow at specific points. EDR has reviewed reports submitted by environmental professionals to regulatory authorities at select sites and has extracted the date of the report, groundwater flow direction as determined hydrogeologically, and the depth to water table.

<u>MAP ID</u>	<u>LOCATION FROM TP</u>	<u>GENERAL DIRECTION GROUNDWATER FLOW</u>
Not Reported		

## GEOCHECK® - PHYSICAL SETTING SOURCE SUMMARY

### GROUNDWATER FLOW VELOCITY INFORMATION

Groundwater flow velocity information for a particular site is best determined by a qualified environmental professional using site specific geologic and soil strata data. If such data are not reasonably ascertainable, it may be necessary to rely on other sources of information, including geologic age identification, rock stratigraphic unit and soil characteristics data collected on nearby properties and regional soil information. In general, contaminant plumes move more quickly through sandy-gravelly types of soils than silty-clayey types of soils.

### GEOLOGIC INFORMATION IN GENERAL AREA OF TARGET PROPERTY

Geologic information can be used by the environmental professional in forming an opinion about the relative speed at which contaminant migration may be occurring.

#### **ROCK STRATIGRAPHIC UNIT**

Era:	Cenozoic
System:	Tertiary
Series:	Miocene
Code:	Tmc ( <i>decoded above as Era, System &amp; Series</i> )

#### **GEOLOGIC AGE IDENTIFICATION**

Category: Continental Deposits

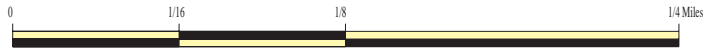
Geologic Age and Rock Stratigraphic Unit Source: P.G. Schruben, R.E. Arndt and W.J. Bawiec, Geology of the Conterminous U.S. at 1:2,500,000 Scale - a digital representation of the 1974 P.B. King and H.M. Beikman Map, USGS Digital Data Series DDS - 11 (1994).



# SSURGO SOIL MAP - 04068833.2r



- ★ Target Property
- SSURGO Soil
- Water



SITE NAME: 6.53-Acre Vacnt Land  
ADDRESS: 18322 and 18410 Sierra Highway  
Canyon Country CA 91387  
LAT/LONG: 34.4182 / 118.4541

CLIENT: Rincon  
CONTACT: Sarah Larese  
INQUIRY #: 04068833.2r  
DATE: September 17, 2014 5:44 pm

# GEOCHECK® - PHYSICAL SETTING SOURCE SUMMARY

## DOMINANT SOIL COMPOSITION IN GENERAL AREA OF TARGET PROPERTY

The U.S. Department of Agriculture's (USDA) Soil Conservation Service (SCS) leads the National Cooperative Soil Survey (NCSS) and is responsible for collecting, storing, maintaining and distributing soil survey information for privately owned lands in the United States. A soil map in a soil survey is a representation of soil patterns in a landscape. The following information is based on Soil Conservation Service SSURGO data.

### Soil Map ID: 1

Soil Component Name: Hanford

Soil Surface Texture: sandy loam

Hydrologic Group: Class B - Moderate infiltration rates. Deep and moderately deep, moderately well and well drained soils with moderately coarse textures.

Soil Drainage Class: Well drained

Hydric Status: Partially hydric

Corrosion Potential - Uncoated Steel: Low

Depth to Bedrock Min: > 0 inches

Depth to Watertable Min: > 0 inches

Soil Layer Information							
Layer	Boundary		Soil Texture Class	Classification		Saturated hydraulic conductivity micro m/sec	Soil Reaction (pH)
	Upper	Lower		AASHTO Group	Unified Soil		
1	0 inches	7 inches	sandy loam	Granular materials (35 pct. or less passing No. 200), Silty, or Clayey Gravel and Sand.	COARSE-GRAINED SOILS, Sands, Sands with fines, Silty Sand.	Max: 42 Min: 14	Max: 7.3 Min: 6.1
2	7 inches	70 inches	fine sandy loam	Granular materials (35 pct. or less passing No. 200), Silty, or Clayey Gravel and Sand.	COARSE-GRAINED SOILS, Sands, Sands with fines, Silty Sand.	Max: 42 Min: 14	Max: 7.8 Min: 6.1

## GEOCHECK® - PHYSICAL SETTING SOURCE SUMMARY

### Soil Map ID: 2

Soil Component Name: Metz

Soil Surface Texture: loamy sand

Hydrologic Group: Class A - High infiltration rates. Soils are deep, well drained to excessively drained sands and gravels.

Soil Drainage Class: Somewhat excessively drained

Hydric Status: Partially hydric

Corrosion Potential - Uncoated Steel: High

Depth to Bedrock Min: > 0 inches

Depth to Watertable Min: > 0 inches

Soil Layer Information							
Layer	Boundary		Soil Texture Class	Classification		Saturated hydraulic conductivity micro m/sec	Soil Reaction (pH)
	Upper	Lower		AASHTO Group	Unified Soil		
1	0 inches	7 inches	loamy sand	Granular materials (35 pct. or less passing No. 200), Stone Fragments, Gravel and Sand.	COARSE-GRAINED SOILS, Sands, Sands with fines, Silty Sand.	Max: 141 Min: 42	Max: 7.8 Min: 6.6
2	7 inches	59 inches	stratified sand to loamy sand	Granular materials (35 pct. or less passing No. 200), Stone Fragments, Gravel and Sand.	COARSE-GRAINED SOILS, Sands, Sands with fines, Silty Sand.	Max: 141 Min: 42	Max: 7.8 Min: 6.6

### Soil Map ID: 3

Soil Component Name: Ojai

Soil Surface Texture: loam

Hydrologic Group: Class B - Moderate infiltration rates. Deep and moderately deep, moderately well and well drained soils with moderately coarse textures.

Soil Drainage Class: Well drained

## GEOCHECK® - PHYSICAL SETTING SOURCE SUMMARY

Hydric Status: Partially hydric

Corrosion Potential - Uncoated Steel: Moderate

Depth to Bedrock Min: > 0 inches

Depth to Watertable Min: > 0 inches

Soil Layer Information							
Layer	Boundary		Soil Texture Class	Classification		Saturated hydraulic conductivity micro m/sec	Soil Reaction (pH)
	Upper	Lower		AASHTO Group	Unified Soil		
1	0 inches	25 inches	loam	Silt-Clay Materials (more than 35 pct. passing No. 200), Silty Soils.	FINE-GRAINED SOILS, Silts and Clays (liquid limit less than 50%), silt.	Max: 14 Min: 4	Max: 6.5 Min: 6.1
2	25 inches	53 inches	clay loam	Silt-Clay Materials (more than 35 pct. passing No. 200), Clayey Soils.	FINE-GRAINED SOILS, Silts and Clays (liquid limit less than 50%), Lean Clay	Max: 4 Min: 1.4	Max: 7.3 Min: 6.1
3	53 inches	59 inches	sandy loam	Granular materials (35 pct. or less passing No. 200), Silty, or Clayey Gravel and Sand.	COARSE-GRAINED SOILS, Sands, Sands with fines, Clayey sand.	Max: 4 Min: 1.4	Max: 7.3 Min: 6.1

### Soil Map ID: 4

Soil Component Name: Cortina

Soil Surface Texture: sandy loam

Hydrologic Group: Class B - Moderate infiltration rates. Deep and moderately deep, moderately well and well drained soils with moderately coarse textures.

Soil Drainage Class: Excessively drained

Hydric Status: Partially hydric

Corrosion Potential - Uncoated Steel: Moderate

Depth to Bedrock Min: > 0 inches

Depth to Watertable Min: > 0 inches

## GEOCHECK® - PHYSICAL SETTING SOURCE SUMMARY

Soil Layer Information							
Layer	Boundary		Soil Texture Class	Classification		Saturated hydraulic conductivity micro m/sec	Soil Reaction (pH)
	Upper	Lower		AASHTO Group	Unified Soil		
1	0 inches	11 inches	sandy loam	Silt-Clay Materials (more than 35 pct. passing No. 200), Silty Soils.	COARSE-GRAINED SOILS, Sands, Sands with fines, Silty Sand.	Max: 42 Min: 14	Max: 7.3 Min: 6.1
2	11 inches	27 inches	very gravelly sandy loam	Granular materials (35 pct. or less passing No. 200), Stone Fragments, Gravel and Sand.	COARSE-GRAINED SOILS, Gravels, Gravels with fines, Silty Gravel	Max: 42 Min: 14	Max: 7.3 Min: 6.1
3	27 inches	59 inches	very cobbly sandy loam	Granular materials (35 pct. or less passing No. 200), Stone Fragments, Gravel and Sand.	COARSE-GRAINED SOILS, Gravels, Gravels with fines, Silty Gravel	Max: 141 Min: 42	Max: 7.8 Min: 6.6

### Soil Map ID: 5

Soil Component Name: Saugus

Soil Surface Texture: loam

Hydrologic Group: Class B - Moderate infiltration rates. Deep and moderately deep, moderately well and well drained soils with moderately coarse textures.

Soil Drainage Class: Well drained

Hydric Status: Not hydric

Corrosion Potential - Uncoated Steel: Low

Depth to Bedrock Min: > 0 inches

Depth to Watertable Min: > 0 inches

## GEOCHECK® - PHYSICAL SETTING SOURCE SUMMARY

Soil Layer Information							
Layer	Boundary		Soil Texture Class	Classification		Saturated hydraulic conductivity micro m/sec	Soil Reaction (pH)
	Upper	Lower		AASHTO Group	Unified Soil		
1	0 inches	14 inches	loam	Granular materials (35 pct. or less passing No. 200), Silty, or Clayey Gravel and Sand.	COARSE-GRAINED SOILS, Sands, Sands with fines, Silty Sand.	Max: 14 Min: 4	Max: 7.3 Min: 6.1
2	14 inches	42 inches	loam	Granular materials (35 pct. or less passing No. 200), Silty, or Clayey Gravel and Sand.	COARSE-GRAINED SOILS, Sands, Sands with fines, Silty Sand.	Max: 14 Min: 4	Max: 7.3 Min: 6.1
3	42 inches	46 inches	weathered bedrock	Not reported	Not reported	Max: 0 Min: 0	Max: Min:

**Soil Map ID: 6**

Soil Component Name: Sorrento

Soil Surface Texture: loam

Hydrologic Group: Class B - Moderate infiltration rates. Deep and moderately deep, moderately well and well drained soils with moderately coarse textures.

Soil Drainage Class: Well drained

Hydric Status: Partially hydric

Corrosion Potential - Uncoated Steel: High

Depth to Bedrock Min: > 0 inches

Depth to Watertable Min: > 0 inches

# GEOCHECK® - PHYSICAL SETTING SOURCE SUMMARY

Soil Layer Information							
Layer	Boundary		Soil Texture Class	Classification		Saturated hydraulic conductivity micro m/sec	Soil Reaction (pH)
	Upper	Lower		AASHTO Group	Unified Soil		
1	0 inches	7 inches	loam	Silt-Clay Materials (more than 35 pct. passing No. 200), Silty Soils.	FINE-GRAINED SOILS, Silts and Clays (liquid limit less than 50%), silt.	Max: 14 Min: 4	Max: 8.4 Min: 7.4
2	7 inches	72 inches	loam	Silt-Clay Materials (more than 35 pct. passing No. 200), Silty Soils.	FINE-GRAINED SOILS, Silts and Clays (liquid limit less than 50%), Lean Clay. FINE-GRAINED SOILS, Silts and Clays (liquid limit less than 50%), silt.	Max: 14 Min: 4	Max: 8.4 Min: 7.4

## LOCAL / REGIONAL WATER AGENCY RECORDS

EDR Local/Regional Water Agency records provide water well information to assist the environmental professional in assessing sources that may impact ground water flow direction, and in forming an opinion about the impact of contaminant migration on nearby drinking water wells.

## WELL SEARCH DISTANCE INFORMATION

<u>DATABASE</u>	<u>SEARCH DISTANCE (miles)</u>
Federal USGS	1.000
Federal FRDS PWS	Nearest PWS within 0.001 miles
State Database	1.000

## **FEDERAL USGS WELL INFORMATION**

<u>MAP ID</u>	<u>WELL ID</u>	<u>LOCATION FROM TP</u>
No Wells Found		

## **FEDERAL FRDS PUBLIC WATER SUPPLY SYSTEM INFORMATION**

<u>MAP ID</u>	<u>WELL ID</u>	<u>LOCATION FROM TP</u>

# GEOCHECK® - PHYSICAL SETTING SOURCE SUMMARY

## FEDERAL FRDS PUBLIC WATER SUPPLY SYSTEM INFORMATION

MAP ID	WELL ID	LOCATION FROM TP
No PWS System Found		

Note: PWS System location is not always the same as well location.

## STATE DATABASE WELL INFORMATION

MAP ID	WELL ID	LOCATION FROM TP
1	4509	1/8 - 1/4 Mile ESE
A2	4511	1/2 - 1 Mile West
A3	4512	1/2 - 1 Mile West
A4	4510	1/2 - 1 Mile West

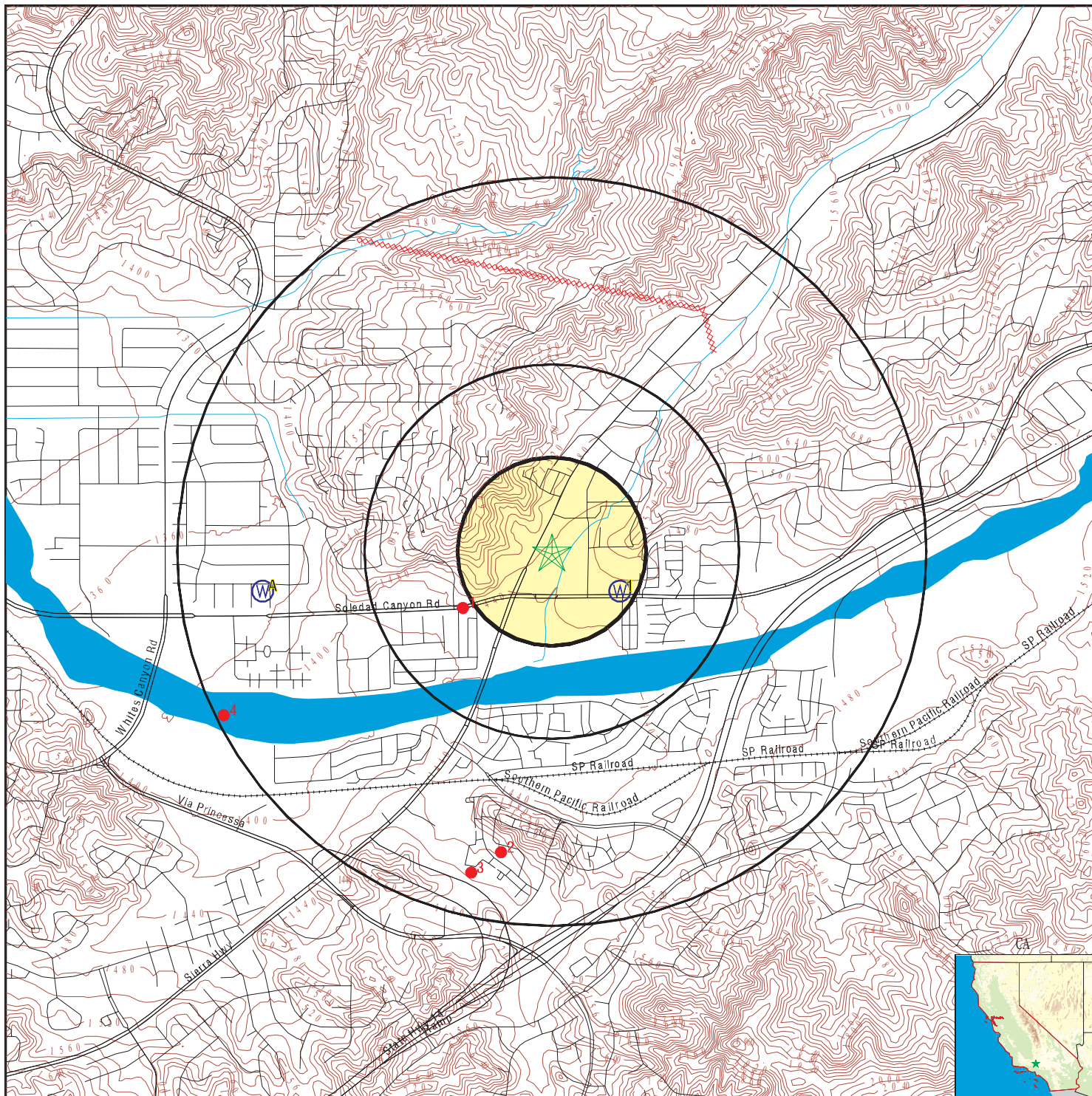
## OTHER STATE DATABASE INFORMATION

## STATE OIL/GAS WELL INFORMATION

MAP ID	WELL ID	LOCATION FROM TP
1	CAOG9A000043251	1/4 - 1/2 Mile WSW
2	CAOG9A000042976	1/2 - 1 Mile South
3	CAOG9A000042954	1/2 - 1 Mile SSW
4	CAOG9A000043117	1/2 - 1 Mile WSW

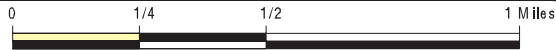


# PHYSICAL SETTING SOURCE MAP - 04068833.2r



- County Boundary
- Major Roads
- Contour Lines
- Earthquake Fault Lines
- Earthquake epicenter, Richter 5 or greater
- Water Wells
- Public Water Supply Wells
- Cluster of Multiple Icons

- Groundwater Flow Direction
- Indeterminate Groundwater Flow at Location
- Groundwater Flow Varies at Location
- Closest Hydrogeological Data
- Oil, gas or related wells



SITE NAME: 6.53-Acre Vacnt Land  
 ADDRESS: 18322 and 18410 Sierra Highway  
 Canyon Country CA 91387  
 LAT/LONG: 34.4182 / 118.4541

CLIENT: Rincon  
 CONTACT: Sarah Larese  
 INQUIRY #: 04068833.2r  
 DATE: September 17, 2014 5:44 pm

# GEOCHECK® - PHYSICAL SETTING SOURCE MAP FINDINGS

Map ID  
 Direction  
 Distance  
 Elevation

Database      EDR ID Number

<b>1</b>		
<b>ESE</b>	<b>CA WELLS</b>	<b>4509</b>
<b>1/8 - 1/4 Mile</b>		
<b>Lower</b>		

**Water System Information:**

Prime Station Code: 04N/15W-21K01 S	User ID: 4TH	
FRDS Number: 1910017019	County: Los Angeles	
District Number: 07	Station Type: WELL/AMBNT/MUN/INTAKE/SUPPLY	
Water Type: Well/Groundwater	Well Status: Active Untreated	
Source Lat/Long: 342500.0 1182700.0	Precision: Undefined	
Source Name: SIERRA		
System Number: 1910017		
System Name: SANTA CLARITA WATER CO.		
Organization That Operates System:		
P.O. BOX 903		
SANTA CLARITA, CA 91380		
Pop Served: 49500	Connections: 19503	
Area Served: SAUGUS		
Sample Collected: 10-JAN-11	Findings: 21. MG/L	
Chemical: NITRATE (AS NO3)		
Sample Collected: 09-FEB-11	Findings: 752. UG/L	
Chemical: BORON		
Sample Collected: 09-FEB-11	Findings: 24. MG/L	
Chemical: NITRATE (AS NO3)		
Sample Collected: 14-FEB-11	Findings: 28. MG/L	
Chemical: NITRATE (AS NO3)		
Sample Collected: 14-MAR-11	Findings: 20. MG/L	
Chemical: NITRATE (AS NO3)		
Sample Collected: 31-MAY-11	Findings: 7.7 MG/L	
Chemical: NITRATE (AS NO3)		
Sample Collected: 06-JUN-11	Findings: 330. UG/L	
Chemical: BORON		
Sample Collected: 13-JUN-11	Findings: 10. MG/L	
Chemical: NITRATE (AS NO3)		
Sample Collected: 11-JUL-11	Findings: 11. MG/L	
Chemical: NITRATE (AS NO3)		
Sample Collected: 08-AUG-11	Findings: 13. MG/L	
Chemical: NITRATE (AS NO3)		
Sample Collected: 11-AUG-11	Findings: 440. UG/L	
Chemical: BORON		
Sample Collected: 12-SEP-11	Findings: 14. MG/L	
Chemical: NITRATE (AS NO3)		
Sample Collected: 10-OCT-11	Findings: 15. MG/L	
Chemical: NITRATE (AS NO3)		

## GEOCHECK® - PHYSICAL SETTING SOURCE MAP FINDINGS

Sample Collected:	14-NOV-11	Findings:	15. MG/L
Chemical:	NITRATE (AS NO3)		
Sample Collected:	05-DEC-11	Findings:	580. UG/L
Chemical:	BORON		
Sample Collected:	12-DEC-11	Findings:	16. MG/L
Chemical:	NITRATE (AS NO3)		
Sample Collected:	09-JAN-12	Findings:	16. MG/L
Chemical:	NITRATE (AS NO3)		
Sample Collected:	13-FEB-12	Findings:	17. MG/L
Chemical:	NITRATE (AS NO3)		
Sample Collected:	16-FEB-12	Findings:	650. UG/L
Chemical:	BORON		
Sample Collected:	16-FEB-12	Findings:	16. MG/L
Chemical:	NITRATE (AS NO3)		
Sample Collected:	12-MAR-12	Findings:	18. MG/L
Chemical:	NITRATE (AS NO3)		
Sample Collected:	09-APR-12	Findings:	18. MG/L
Chemical:	NITRATE (AS NO3)		
Sample Collected:	14-MAY-12	Findings:	21. MG/L
Chemical:	NITRATE (AS NO3)		
Sample Collected:	24-MAY-12	Findings:	620. UG/L
Chemical:	BORON		
Sample Collected:	11-JUN-12	Findings:	24. MG/L
Chemical:	NITRATE (AS NO3)		
Sample Collected:	09-JUL-12	Findings:	23. MG/L
Chemical:	NITRATE (AS NO3)		
Sample Collected:	13-AUG-12	Findings:	19. MG/L
Chemical:	NITRATE (AS NO3)		
Sample Collected:	16-AUG-12	Findings:	700. UG/L
Chemical:	BORON		
Sample Collected:	10-SEP-12	Findings:	21. MG/L
Chemical:	NITRATE (AS NO3)		
Sample Collected:	08-OCT-12	Findings:	20. MG/L
Chemical:	NITRATE (AS NO3)		
Sample Collected:	13-NOV-12	Findings:	660. UG/L
Chemical:	BORON		
Sample Collected:	13-NOV-12	Findings:	22. MG/L
Chemical:	NITRATE (AS NO3)		
Sample Collected:	19-NOV-12	Findings:	20. MG/L
Chemical:	NITRATE (AS NO3)		
Sample Collected:	10-DEC-12	Findings:	21. MG/L
Chemical:	NITRATE (AS NO3)		
Sample Collected:	14-JAN-13	Findings:	22. MG/L
Chemical:	NITRATE (AS NO3)		

# GEOCHECK® - PHYSICAL SETTING SOURCE MAP FINDINGS

Sample Collected: 11-FEB-13 Findings: 23. MG/L  
 Chemical: NITRATE (AS NO3)

**A2  
 West  
 1/2 - 1 Mile  
 Lower**

**CA WELLS 4511**

**Water System Information:**

Prime Station Code:	04N/15W-21N02 S	User ID:	4TH
FRDS Number:	1910017015	County:	Los Angeles
District Number:	07	Station Type:	WELL/AMBNT/MUN/INTAKE/SUPPLY
Water Type:	Well/Groundwater	Well Status:	Active Untreated
Source Lat/Long:	342500.0 1182800.0	Precision:	Undefined
Source Name:	NORTH OAKS WEST		
System Number:	1910017		
System Name:	SANTA CLARITA WATER CO.		
Organization That Operates System:	P.O. BOX 903		
	SANTA CLARITA, CA 91380		
Pop Served:	49500	Connections:	19503
Area Served:	SAUGUS		
Sample Collected:	10-JAN-11	Findings:	26. MG/L
Chemical:	NITRATE (AS NO3)		
Sample Collected:	09-FEB-11	Findings:	654. UG/L
Chemical:	BORON		
Sample Collected:	09-FEB-11	Findings:	24. MG/L
Chemical:	NITRATE (AS NO3)		
Sample Collected:	14-FEB-11	Findings:	24. MG/L
Chemical:	NITRATE (AS NO3)		
Sample Collected:	14-MAR-11	Findings:	29. MG/L
Chemical:	NITRATE (AS NO3)		
Sample Collected:	11-APR-11	Findings:	28. MG/L
Chemical:	NITRATE (AS NO3)		
Sample Collected:	09-MAY-11	Findings:	24. MG/L
Chemical:	NITRATE (AS NO3)		
Sample Collected:	19-MAY-11	Findings:	780. UG/L
Chemical:	BORON		
Sample Collected:	13-JUN-11	Findings:	25. MG/L
Chemical:	NITRATE (AS NO3)		
Sample Collected:	11-JUL-11	Findings:	27. MG/L
Chemical:	NITRATE (AS NO3)		
Sample Collected:	08-AUG-11	Findings:	26. MG/L
Chemical:	NITRATE (AS NO3)		
Sample Collected:	11-AUG-11	Findings:	790. UG/L
Chemical:	BORON		
Sample Collected:	12-SEP-11	Findings:	22. MG/L
Chemical:	NITRATE (AS NO3)		

## GEOCHECK® - PHYSICAL SETTING SOURCE MAP FINDINGS

Sample Collected:	10-OCT-11	Findings:	20. MG/L
Chemical:	NITRATE (AS NO3)		
Sample Collected:	14-NOV-11	Findings:	28. MG/L
Chemical:	NITRATE (AS NO3)		
Sample Collected:	05-DEC-11	Findings:	760. UG/L
Chemical:	BORON		
Sample Collected:	12-DEC-11	Findings:	24. MG/L
Chemical:	NITRATE (AS NO3)		
Sample Collected:	09-JAN-12	Findings:	26. MG/L
Chemical:	NITRATE (AS NO3)		
Sample Collected:	13-FEB-12	Findings:	29. MG/L
Chemical:	NITRATE (AS NO3)		
Sample Collected:	16-FEB-12	Findings:	780. UG/L
Chemical:	BORON		
Sample Collected:	16-FEB-12	Findings:	30. MG/L
Chemical:	NITRATE (AS NO3)		
Sample Collected:	12-MAR-12	Findings:	29. MG/L
Chemical:	NITRATE (AS NO3)		
Sample Collected:	09-APR-12	Findings:	30. MG/L
Chemical:	NITRATE (AS NO3)		
Sample Collected:	14-MAY-12	Findings:	31. MG/L
Chemical:	NITRATE (AS NO3)		
Sample Collected:	17-MAY-12	Findings:	1200. US
Chemical:	SPECIFIC CONDUCTANCE		
Sample Collected:	17-MAY-12	Findings:	7.8
Chemical:	PH, LABORATORY		
Sample Collected:	17-MAY-12	Findings:	330. MG/L
Chemical:	ALKALINITY (TOTAL) AS CaCO3		
Sample Collected:	17-MAY-12	Findings:	410. MG/L
Chemical:	BICARBONATE ALKALINITY		
Sample Collected:	17-MAY-12	Findings:	450. MG/L
Chemical:	HARDNESS (TOTAL) AS CaCO3		
Sample Collected:	17-MAY-12	Findings:	120. MG/L
Chemical:	CALCIUM		
Sample Collected:	17-MAY-12	Findings:	39. MG/L
Chemical:	MAGNESIUM		
Sample Collected:	17-MAY-12	Findings:	120. MG/L
Chemical:	SODIUM		
Sample Collected:	17-MAY-12	Findings:	3.8 MG/L
Chemical:	POTASSIUM		
Sample Collected:	17-MAY-12	Findings:	120. MG/L
Chemical:	CHLORIDE		
Sample Collected:	17-MAY-12	Findings:	0.53 MG/L
Chemical:	FLUORIDE (F) (NATURAL-SOURCE)		

## GEOCHECK® - PHYSICAL SETTING SOURCE MAP FINDINGS

Sample Collected:	17-MAY-12	Findings:	2.1 UG/L
Chemical:	ARSENIC		
Sample Collected:	17-MAY-12	Findings:	110. UG/L
Chemical:	BARIUM		
Sample Collected:	17-MAY-12	Findings:	770. UG/L
Chemical:	BORON		
Sample Collected:	17-MAY-12	Findings:	790. MG/L
Chemical:	TOTAL DISSOLVED SOLIDS		
Sample Collected:	17-MAY-12	Findings:	1.5
Chemical:	LANGELIER INDEX @ 60 C		
Sample Collected:	17-MAY-12	Findings:	32. MG/L
Chemical:	NITRATE (AS NO3)		
Sample Collected:	17-MAY-12	Findings:	0.24 NTU
Chemical:	TURBIDITY, LABORATORY		
Sample Collected:	17-MAY-12	Findings:	13.
Chemical:	AGGRSSIVE INDEX (CORROSIVITY)		
Sample Collected:	17-MAY-12	Findings:	7200. UG/L
Chemical:	NITRATE + NITRITE (AS N)		
Sample Collected:	24-MAY-12	Findings:	680. UG/L
Chemical:	BORON		
Sample Collected:	11-JUN-12	Findings:	30. MG/L
Chemical:	NITRATE (AS NO3)		
Sample Collected:	09-JUL-12	Findings:	24. MG/L
Chemical:	NITRATE (AS NO3)		
Sample Collected:	13-AUG-12	Findings:	21. MG/L
Chemical:	NITRATE (AS NO3)		
Sample Collected:	16-AUG-12	Findings:	780. UG/L
Chemical:	BORON		
Sample Collected:	10-SEP-12	Findings:	26. MG/L
Chemical:	NITRATE (AS NO3)		
Sample Collected:	08-OCT-12	Findings:	24. MG/L
Chemical:	NITRATE (AS NO3)		
Sample Collected:	08-NOV-12	Findings:	710. UG/L
Chemical:	BORON		
Sample Collected:	13-NOV-12	Findings:	27. MG/L
Chemical:	NITRATE (AS NO3)		
Sample Collected:	10-DEC-12	Findings:	35. MG/L
Chemical:	NITRATE (AS NO3)		
Sample Collected:	14-JAN-13	Findings:	22. MG/L
Chemical:	NITRATE (AS NO3)		
Sample Collected:	11-FEB-13	Findings:	28. MG/L
Chemical:	NITRATE (AS NO3)		
Sample Collected:	21-FEB-13	Findings:	760. UG/L
Chemical:	BORON		

## GEOCHECK® - PHYSICAL SETTING SOURCE MAP FINDINGS

Sample Collected:	21-FEB-13	Findings:	28. MG/L
Chemical:	NITRATE (AS NO3)		
Sample Collected:	11-MAR-13	Findings:	26. MG/L
Chemical:	NITRATE (AS NO3)		
Sample Collected:	08-APR-13	Findings:	24. MG/L
Chemical:	NITRATE (AS NO3)		
Sample Collected:	09-MAY-13	Findings:	780. UG/L
Chemical:	BORON		
Sample Collected:	13-MAY-13	Findings:	25. MG/L
Chemical:	NITRATE (AS NO3)		
Sample Collected:	10-JUN-13	Findings:	28. MG/L
Chemical:	NITRATE (AS NO3)		
Sample Collected:	08-JUL-13	Findings:	25. MG/L
Chemical:	NITRATE (AS NO3)		
Sample Collected:	12-AUG-13	Findings:	27. MG/L
Chemical:	NITRATE (AS NO3)		
Sample Collected:	22-AUG-13	Findings:	719. UG/L
Chemical:	BORON		
Sample Collected:	22-AUG-13	Findings:	33.8 MG/L
Chemical:	NITRATE (AS NO3)		
Sample Collected:	09-SEP-13	Findings:	28. MG/L
Chemical:	NITRATE (AS NO3)		
Sample Collected:	16-DEC-13	Findings:	31. MG/L
Chemical:	NITRATE (AS NO3)		
Sample Collected:	13-JAN-14	Findings:	29. MG/L
Chemical:	NITRATE (AS NO3)		
Sample Collected:	18-FEB-14	Findings:	32. MG/L
Chemical:	NITRATE (AS NO3)		
Sample Collected:	20-FEB-14	Findings:	. 799. UG/L
Chemical:	BORON		
Sample Collected:	27-FEB-14	Findings:	29. MG/L
Chemical:	NITRATE (AS NO3)		
Sample Collected:	10-MAR-14	Findings:	. 27. MG/L
Chemical:	NITRATE (AS NO3)		

**A3  
West  
1/2 - 1 Mile  
Lower**

**CA WELLS 4512**

**Water System Information:**

Prime Station Code:	04N/15W-21N03 S	User ID:	4TH
FRDS Number:	1910017014	County:	Los Angeles
District Number:	07	Station Type:	WELL/AMBNT/MUN/INTAKE/SUPPLY
Water Type:	Well/Groundwater	Well Status:	Active Untreated
Source Lat/Long:	342500.0 1182800.0	Precision:	Undefined
Source Name:	NORTH OAKS EAST		

## GEOCHECK® - PHYSICAL SETTING SOURCE MAP FINDINGS

System Number:	1910017		
System Name:	SANTA CLARITA WATER CO.		
Organization That Operates System:	P.O. BOX 903		
	SANTA CLARITA, CA 91380		
Pop Served:	49500	Connections:	19503
Area Served:	SAUGUS		
Sample Collected:	08-JUL-13	Findings:	19. MG/L
Chemical:	NITRATE (AS NO3)		
Sample Collected:	12-AUG-13	Findings:	19. MG/L
Chemical:	NITRATE (AS NO3)		
Sample Collected:	22-AUG-13	Findings:	733. UG/L
Chemical:	BORON		
Sample Collected:	22-AUG-13	Findings:	26. MG/L
Chemical:	NITRATE (AS NO3)		
Sample Collected:	09-SEP-13	Findings:	20. MG/L
Chemical:	NITRATE (AS NO3)		
Sample Collected:	14-OCT-13	Findings:	20. MG/L
Chemical:	NITRATE (AS NO3)		
Sample Collected:	30-DEC-13	Findings:	21. MG/L
Chemical:	NITRATE (AS NO3)		
Sample Collected:	13-JAN-14	Findings:	22. MG/L
Chemical:	NITRATE (AS NO3)		
Sample Collected:	10-FEB-14	Findings:	22. MG/L
Chemical:	NITRATE (AS NO3)		
Sample Collected:	20-FEB-14	Findings:	. 833. UG/L
Chemical:	BORON		
Sample Collected:	27-FEB-14	Findings:	22. MG/L
Chemical:	NITRATE (AS NO3)		
Sample Collected:	10-MAR-14	Findings:	. 22. MG/L
Chemical:	NITRATE (AS NO3)		
Sample Collected:	10-JAN-11	Findings:	20. MG/L
Chemical:	NITRATE (AS NO3)		
Sample Collected:	09-FEB-11	Findings:	832. UG/L
Chemical:	BORON		
Sample Collected:	09-FEB-11	Findings:	19. MG/L
Chemical:	NITRATE (AS NO3)		
Sample Collected:	14-FEB-11	Findings:	19. MG/L
Chemical:	NITRATE (AS NO3)		
Sample Collected:	14-MAR-11	Findings:	18. MG/L
Chemical:	NITRATE (AS NO3)		
Sample Collected:	11-APR-11	Findings:	20. MG/L
Chemical:	NITRATE (AS NO3)		
Sample Collected:	09-MAY-11	Findings:	20. MG/L
Chemical:	NITRATE (AS NO3)		



## GEOCHECK® - PHYSICAL SETTING SOURCE MAP FINDINGS

Sample Collected:	19-MAY-11	Findings:	990. US
Chemical:	SPECIFIC CONDUCTANCE		
Sample Collected:	19-MAY-11	Findings:	8.1
Chemical:	PH, LABORATORY		
Sample Collected:	19-MAY-11	Findings:	270. MG/L
Chemical:	ALKALINITY (TOTAL) AS CaCO <sub>3</sub>		
Sample Collected:	19-MAY-11	Findings:	330. MG/L
Chemical:	BICARBONATE ALKALINITY		
Sample Collected:	19-MAY-11	Findings:	3. MG/L
Chemical:	CARBONATE ALKALINITY		
Sample Collected:	19-MAY-11	Findings:	380. MG/L
Chemical:	HARDNESS (TOTAL) AS CaCO <sub>3</sub>		
Sample Collected:	19-MAY-11	Findings:	100. MG/L
Chemical:	CALCIUM		
Sample Collected:	19-MAY-11	Findings:	29. MG/L
Chemical:	MAGNESIUM		
Sample Collected:	19-MAY-11	Findings:	88. MG/L
Chemical:	SODIUM		
Sample Collected:	19-MAY-11	Findings:	4.1 MG/L
Chemical:	POTASSIUM		
Sample Collected:	19-MAY-11	Findings:	83. MG/L
Chemical:	CHLORIDE		
Sample Collected:	19-MAY-11	Findings:	0.37 MG/L
Chemical:	FLUORIDE (F) (NATURAL-SOURCE)		
Sample Collected:	19-MAY-11	Findings:	110. UG/L
Chemical:	BARIUM		
Sample Collected:	19-MAY-11	Findings:	840. UG/L
Chemical:	BORON		
Sample Collected:	19-MAY-11	Findings:	730. MG/L
Chemical:	TOTAL DISSOLVED SOLIDS		
Sample Collected:	19-MAY-11	Findings:	- 0.15
Chemical:	LANGELIER INDEX @ 60 C		
Sample Collected:	19-MAY-11	Findings:	19. MG/L
Chemical:	NITRATE (AS NO <sub>3</sub> )		
Sample Collected:	19-MAY-11	Findings:	4000. UG/L
Chemical:	CARBON DIOXIDE		
Sample Collected:	19-MAY-11	Findings:	0.21 NTU
Chemical:	TURBIDITY, LABORATORY		
Sample Collected:	19-MAY-11	Findings:	13.
Chemical:	AGGRSSIVE INDEX (CORROSIVITY)		
Sample Collected:	19-MAY-11	Findings:	4300. UG/L
Chemical:	NITRATE + NITRITE (AS N)		
Sample Collected:	13-JUN-11	Findings:	18. MG/L
Chemical:	NITRATE (AS NO <sub>3</sub> )		

## GEOCHECK® - PHYSICAL SETTING SOURCE MAP FINDINGS

Sample Collected:	11-JUL-11	Findings:	18. MG/L
Chemical:	NITRATE (AS NO3)		
Sample Collected:	08-AUG-11	Findings:	17. MG/L
Chemical:	NITRATE (AS NO3)		
Sample Collected:	11-AUG-11	Findings:	790. UG/L
Chemical:	BORON		
Sample Collected:	12-SEP-11	Findings:	14. MG/L
Chemical:	NITRATE (AS NO3)		
Sample Collected:	10-OCT-11	Findings:	14. MG/L
Chemical:	NITRATE (AS NO3)		
Sample Collected:	14-NOV-11	Findings:	15. MG/L
Chemical:	NITRATE (AS NO3)		
Sample Collected:	17-NOV-11	Findings:	720. UG/L
Chemical:	BORON		
Sample Collected:	12-DEC-11	Findings:	16. MG/L
Chemical:	NITRATE (AS NO3)		
Sample Collected:	09-JAN-12	Findings:	17. MG/L
Chemical:	NITRATE (AS NO3)		
Sample Collected:	13-FEB-12	Findings:	17. MG/L
Chemical:	NITRATE (AS NO3)		
Sample Collected:	16-FEB-12	Findings:	760. UG/L
Chemical:	BORON		
Sample Collected:	16-FEB-12	Findings:	18. MG/L
Chemical:	NITRATE (AS NO3)		
Sample Collected:	12-MAR-12	Findings:	20. MG/L
Chemical:	NITRATE (AS NO3)		
Sample Collected:	09-APR-12	Findings:	19. MG/L
Chemical:	NITRATE (AS NO3)		
Sample Collected:	14-MAY-12	Findings:	22. MG/L
Chemical:	NITRATE (AS NO3)		
Sample Collected:	24-MAY-12	Findings:	720. UG/L
Chemical:	BORON		
Sample Collected:	11-JUN-12	Findings:	22. MG/L
Chemical:	NITRATE (AS NO3)		
Sample Collected:	09-JUL-12	Findings:	19. MG/L
Chemical:	NITRATE (AS NO3)		
Sample Collected:	13-AUG-12	Findings:	16. MG/L
Chemical:	NITRATE (AS NO3)		
Sample Collected:	16-AUG-12	Findings:	750. UG/L
Chemical:	BORON		
Sample Collected:	10-SEP-12	Findings:	18. MG/L
Chemical:	NITRATE (AS NO3)		
Sample Collected:	08-OCT-12	Findings:	18. MG/L
Chemical:	NITRATE (AS NO3)		

## GEOCHECK® - PHYSICAL SETTING SOURCE MAP FINDINGS

Sample Collected:	08-NOV-12	Findings:	710. UG/L
Chemical:	BORON		
Sample Collected:	13-NOV-12	Findings:	19. MG/L
Chemical:	NITRATE (AS NO3)		
Sample Collected:	10-DEC-12	Findings:	20. MG/L
Chemical:	NITRATE (AS NO3)		
Sample Collected:	14-JAN-13	Findings:	18. MG/L
Chemical:	NITRATE (AS NO3)		
Sample Collected:	18-MAR-13	Findings:	760. UG/L
Chemical:	BORON		
Sample Collected:	18-MAR-13	Findings:	20. MG/L
Chemical:	NITRATE (AS NO3)		
Sample Collected:	08-APR-13	Findings:	18. MG/L
Chemical:	NITRATE (AS NO3)		
Sample Collected:	09-MAY-13	Findings:	790. UG/L
Chemical:	BORON		
Sample Collected:	13-MAY-13	Findings:	19. MG/L
Chemical:	NITRATE (AS NO3)		
Sample Collected:	10-JUN-13	Findings:	19. MG/L
Chemical:	NITRATE (AS NO3)		

**A4  
West  
1/2 - 1 Mile  
Lower**

**CA WELLS 4510**

**Water System Information:**

Prime Station Code:	04N/15W-21N01 S	User ID:	4TH
FRDS Number:	1910017013	County:	Los Angeles
District Number:	07	Station Type:	WELL/AMBNT/MUN/INTAKE/SUPPLY
Water Type:	Well/Groundwater	Well Status:	Active Untreated
Source Lat/Long:	342500.0 1182800.0	Precision:	Undefined
Source Name:	NORTH OAKS CENTRAL		
System Number:	1910017		
System Name:	SANTA CLARITA WATER CO.		
Organization That Operates System:	P.O. BOX 903 SANTA CLARITA, CA 91380		
Pop Served:	49500	Connections:	19503
Area Served:	SAUGUS		
Sample Collected:	10-JAN-11	Findings:	29. MG/L
Chemical:	NITRATE (AS NO3)		
Sample Collected:	09-FEB-11	Findings:	799. UG/L
Chemical:	BORON		
Sample Collected:	09-FEB-11	Findings:	26. MG/L
Chemical:	NITRATE (AS NO3)		
Sample Collected:	14-FEB-11	Findings:	27. MG/L
Chemical:	NITRATE (AS NO3)		

## GEOCHECK® - PHYSICAL SETTING SOURCE MAP FINDINGS

Sample Collected:	14-MAR-11	Findings:	25. MG/L
Chemical:	NITRATE (AS NO3)		
Sample Collected:	11-APR-11	Findings:	21. MG/L
Chemical:	NITRATE (AS NO3)		
Sample Collected:	09-MAY-11	Findings:	23. MG/L
Chemical:	NITRATE (AS NO3)		
Sample Collected:	19-MAY-11	Findings:	790. UG/L
Chemical:	BORON		
Sample Collected:	13-JUN-11	Findings:	24. MG/L
Chemical:	NITRATE (AS NO3)		
Sample Collected:	11-JUL-11	Findings:	24. MG/L
Chemical:	NITRATE (AS NO3)		
Sample Collected:	08-AUG-11	Findings:	21. MG/L
Chemical:	NITRATE (AS NO3)		
Sample Collected:	11-AUG-11	Findings:	820. UG/L
Chemical:	BORON		
Sample Collected:	12-SEP-11	Findings:	22. MG/L
Chemical:	NITRATE (AS NO3)		
Sample Collected:	10-OCT-11	Findings:	21. MG/L
Chemical:	NITRATE (AS NO3)		
Sample Collected:	14-NOV-11	Findings:	24. MG/L
Chemical:	NITRATE (AS NO3)		
Sample Collected:	17-NOV-11	Findings:	800. UG/L
Chemical:	BORON		
Sample Collected:	12-DEC-11	Findings:	24. MG/L
Chemical:	NITRATE (AS NO3)		
Sample Collected:	09-JAN-12	Findings:	26. MG/L
Chemical:	NITRATE (AS NO3)		
Sample Collected:	13-FEB-12	Findings:	27. MG/L
Chemical:	NITRATE (AS NO3)		
Sample Collected:	16-FEB-12	Findings:	800. UG/L
Chemical:	BORON		
Sample Collected:	16-FEB-12	Findings:	27. MG/L
Chemical:	NITRATE (AS NO3)		
Sample Collected:	12-MAR-12	Findings:	29. MG/L
Chemical:	NITRATE (AS NO3)		
Sample Collected:	09-APR-12	Findings:	28. MG/L
Chemical:	NITRATE (AS NO3)		
Sample Collected:	14-MAY-12	Findings:	32. MG/L
Chemical:	NITRATE (AS NO3)		
Sample Collected:	17-MAY-12	Findings:	1200. US
Chemical:	SPECIFIC CONDUCTANCE		
Sample Collected:	17-MAY-12	Findings:	7.8
Chemical:	PH, LABORATORY		

## GEOCHECK® - PHYSICAL SETTING SOURCE MAP FINDINGS

Sample Collected:	17-MAY-12	Findings:	330. MG/L
Chemical:	ALKALINITY (TOTAL) AS CaCO <sub>3</sub>		
Sample Collected:	17-MAY-12	Findings:	400. MG/L
Chemical:	BICARBONATE ALKALINITY		
Sample Collected:	17-MAY-12	Findings:	450. MG/L
Chemical:	HARDNESS (TOTAL) AS CaCO <sub>3</sub>		
Sample Collected:	17-MAY-12	Findings:	110. MG/L
Chemical:	CALCIUM		
Sample Collected:	17-MAY-12	Findings:	40. MG/L
Chemical:	MAGNESIUM		
Sample Collected:	17-MAY-12	Findings:	120. MG/L
Chemical:	SODIUM		
Sample Collected:	17-MAY-12	Findings:	3.6 MG/L
Chemical:	POTASSIUM		
Sample Collected:	17-MAY-12	Findings:	120. MG/L
Chemical:	CHLORIDE		
Sample Collected:	17-MAY-12	Findings:	0.53 MG/L
Chemical:	FLUORIDE (F) (NATURAL-SOURCE)		
Sample Collected:	17-MAY-12	Findings:	110. UG/L
Chemical:	BARIUM		
Sample Collected:	17-MAY-12	Findings:	770. UG/L
Chemical:	BORON		
Sample Collected:	17-MAY-12	Findings:	780. MG/L
Chemical:	TOTAL DISSOLVED SOLIDS		
Sample Collected:	17-MAY-12	Findings:	1.5
Chemical:	LANGELIER INDEX @ 60 C		
Sample Collected:	17-MAY-12	Findings:	32. MG/L
Chemical:	NITRATE (AS NO <sub>3</sub> )		
Sample Collected:	17-MAY-12	Findings:	0.15 NTU
Chemical:	TURBIDITY, LABORATORY		
Sample Collected:	17-MAY-12	Findings:	13.
Chemical:	AGGRSSIVE INDEX (CORROSIVITY)		
Sample Collected:	17-MAY-12	Findings:	7200. UG/L
Chemical:	NITRATE + NITRITE (AS N)		
Sample Collected:	24-MAY-12	Findings:	800. UG/L
Chemical:	BORON		
Sample Collected:	11-JUN-12	Findings:	32. MG/L
Chemical:	NITRATE (AS NO <sub>3</sub> )		
Sample Collected:	09-JUL-12	Findings:	30. MG/L
Chemical:	NITRATE (AS NO <sub>3</sub> )		
Sample Collected:	13-AUG-12	Findings:	26. MG/L
Chemical:	NITRATE (AS NO <sub>3</sub> )		
Sample Collected:	16-AUG-12	Findings:	770. UG/L
Chemical:	BORON		

## GEOCHECK® - PHYSICAL SETTING SOURCE MAP FINDINGS

Sample Collected:	10-SEP-12	Findings:	28. MG/L
Chemical:	NITRATE (AS NO3)		
Sample Collected:	08-OCT-12	Findings:	28. MG/L
Chemical:	NITRATE (AS NO3)		
Sample Collected:	08-NOV-12	Findings:	710. UG/L
Chemical:	BORON		
Sample Collected:	13-NOV-12	Findings:	29. MG/L
Chemical:	NITRATE (AS NO3)		
Sample Collected:	10-DEC-12	Findings:	28. MG/L
Chemical:	NITRATE (AS NO3)		
Sample Collected:	14-JAN-13	Findings:	27. MG/L
Chemical:	NITRATE (AS NO3)		
Sample Collected:	11-FEB-13	Findings:	28. MG/L
Chemical:	NITRATE (AS NO3)		
Sample Collected:	21-FEB-13	Findings:	760. UG/L
Chemical:	BORON		
Sample Collected:	21-FEB-13	Findings:	28. MG/L
Chemical:	NITRATE (AS NO3)		
Sample Collected:	11-MAR-13	Findings:	27. MG/L
Chemical:	NITRATE (AS NO3)		
Sample Collected:	08-APR-13	Findings:	26. MG/L
Chemical:	NITRATE (AS NO3)		
Sample Collected:	09-MAY-13	Findings:	790. UG/L
Chemical:	BORON		
Sample Collected:	13-MAY-13	Findings:	27. MG/L
Chemical:	NITRATE (AS NO3)		
Sample Collected:	10-JUN-13	Findings:	28. MG/L
Chemical:	NITRATE (AS NO3)		
Sample Collected:	08-JUL-13	Findings:	27. MG/L
Chemical:	NITRATE (AS NO3)		
Sample Collected:	12-AUG-13	Findings:	26. MG/L
Chemical:	NITRATE (AS NO3)		
Sample Collected:	22-AUG-13	Findings:	745. UG/L
Chemical:	BORON		
Sample Collected:	22-AUG-13	Findings:	33.6 MG/L
Chemical:	NITRATE (AS NO3)		
Sample Collected:	09-SEP-13	Findings:	27. MG/L
Chemical:	NITRATE (AS NO3)		
Sample Collected:	14-OCT-13	Findings:	28. MG/L
Chemical:	NITRATE (AS NO3)		
Sample Collected:	12-NOV-13	Findings:	28. MG/L
Chemical:	NITRATE (AS NO3)		
Sample Collected:	09-DEC-13	Findings:	26. MG/L
Chemical:	NITRATE (AS NO3)		

## GEOCHECK® - PHYSICAL SETTING SOURCE MAP FINDINGS

Sample Collected:	13-JAN-14	Findings:	30. MG/L
Chemical:	NITRATE (AS NO3)		
Sample Collected:	10-FEB-14	Findings:	29. MG/L
Chemical:	NITRATE (AS NO3)		
Sample Collected:	20-FEB-14	Findings:	. 806. UG/L
Chemical:	BORON		
Sample Collected:	27-FEB-14	Findings:	29. MG/L
Chemical:	NITRATE (AS NO3)		
Sample Collected:	10-MAR-14	Findings:	. 28. MG/L
Chemical:	NITRATE (AS NO3)		

# GEOCHECK® - PHYSICAL SETTING SOURCE MAP FINDINGS

Map ID  
Direction  
Distance

Database      EDR ID Number

**1**

**WSW**

**1/4 - 1/2 Mile**

**OIL\_GAS**

**CAOG9A000043251**

Districtnu:	2	Apinumber:	03705625
Blmwell:	N	Redrillcan:	No
Dryhole:	Y	Wellstatus:	P
Operatorna:	March Oil Co.		
Countyname:	Los Angeles	Fieldname:	Any Field
Areaname:	Any Area		
Section:	21		
Township:	04N	Range:	15W
Basemeridi:	SB	Elevation:	Not Reported
Locationde:	Not Reported		
Glat:	34.416016		
Glong:	-118.458257		
Gissourcec:	hud		
Comments:	Not Reported		
Leasename:	Boylan	Wellnumber:	1
Epawell:	N	Hydraulica:	N
Confidenti:	N	Spuddate:	30-DEC-99
Welldeptha:	Not Reported	Redrillfoo:	Not Reported
Abandonedd:	//	Completion:	//
Gissymbol:	Not Reported	Site id:	CAOG9A000043251

**2**

**South**

**1/2 - 1 Mile**

**OIL\_GAS**

**CAOG9A000042976**

Districtnu:	2	Apinumber:	03705713
Blmwell:	N	Redrillcan:	No
Dryhole:	Y	Wellstatus:	P
Operatorna:	Archie C. Myers		
Countyname:	Los Angeles	Fieldname:	Any Field
Areaname:	Any Area		
Section:	28		
Township:	04N	Range:	15W
Basemeridi:	SB	Elevation:	Not Reported
Locationde:	Not Reported		
Glat:	34.406547		
Glong:	-118.456473		
Gissourcec:	hud		
Comments:	Not Reported		
Leasename:	Nadau	Wellnumber:	2
Epawell:	N	Hydraulica:	N
Confidenti:	N	Spuddate:	30-DEC-99
Welldeptha:	Not Reported	Redrillfoo:	Not Reported
Abandonedd:	//	Completion:	//
Gissymbol:	Not Reported	Site id:	CAOG9A000042976

**3**

**SSW**

**1/2 - 1 Mile**

**OIL\_GAS**

**CAOG9A000042954**



## GEOCHECK® - PHYSICAL SETTING SOURCE MAP FINDINGS

Districtnu:	2	Apinumber:	03705344
Blmwell:	N	Redrillcan:	No
Dryhole:	Y	Wellstatus:	P
Operatorna:	B. F. DeLanty		
Countyname:	Los Angeles	Fieldname:	Any Field
Areaname:	Any Area		
Section:	28		
Township:	04N	Range:	15W
Basemeridi:	SB	Elevation:	Not Reported
Locationde:	Not Reported		
Glat:	34.405759		
Glong:	-118.457864		
Gissourcec:	hud		
Comments:	Not Reported		
Leasename:	Nadeau	Wellnumber:	1
Epawell:	N	Hydraulica:	N
Confidenti:	N	Spuddate:	30-DEC-99
Welldeptha:	Not Reported	Redrillfoo:	Not Reported
Abandonedd:	//	Completion:	//
Gissymbol:	Not Reported	Site id:	CAOG9A000042954

**4**  
**WSW**  
**1/2 - 1 Mile**

**OIL\_GAS      CAOG9A000043117**

Districtnu:	2	Apinumber:	03706237
Blmwell:	N	Redrillcan:	No
Dryhole:	Y	Wellstatus:	P
Operatorna:	Western Empire Petroleum Co.		
Countyname:	Los Angeles	Fieldname:	Any Field
Areaname:	Any Area		
Section:	20		
Township:	04N	Range:	15W
Basemeridi:	SB	Elevation:	Not Reported
Locationde:	Not Reported		
Glat:	34.411858		
Glong:	-118.469442		
Gissourcec:	hud		
Comments:	Not Reported		
Leasename:	Curran	Wellnumber:	1
Epawell:	N	Hydraulica:	N
Confidenti:	N	Spuddate:	30-DEC-99
Welldeptha:	Not Reported	Redrillfoo:	Not Reported
Abandonedd:	//	Completion:	//
Gissymbol:	Not Reported	Site id:	CAOG9A000043117

# GEOCHECK® - PHYSICAL SETTING SOURCE MAP FINDINGS RADON

## AREA RADON INFORMATION

State Database: CA Radon

### Radon Test Results

Zipcode	Num Tests	> 4 pCi/L
91387	24	0

Federal EPA Radon Zone for LOS ANGELES County: 2

- Note: Zone 1 indoor average level > 4 pCi/L.  
 : Zone 2 indoor average level >= 2 pCi/L and <= 4 pCi/L.  
 : Zone 3 indoor average level < 2 pCi/L.

---

### Federal Area Radon Information for LOS ANGELES COUNTY, CA

Number of sites tested: 63

Area	Average Activity	% <4 pCi/L	% 4-20 pCi/L	% >20 pCi/L
Living Area - 1st Floor	0.711 pCi/L	98%	2%	0%
Living Area - 2nd Floor	Not Reported	Not Reported	Not Reported	Not Reported
Basement	0.933 pCi/L	100%	0%	0%

# PHYSICAL SETTING SOURCE RECORDS SEARCHED

## TOPOGRAPHIC INFORMATION

### USGS 7.5' Digital Elevation Model (DEM)

Source: United States Geologic Survey

EDR acquired the USGS 7.5' Digital Elevation Model in 2002 and updated it in 2006. The 7.5 minute DEM corresponds to the USGS 1:24,000- and 1:25,000-scale topographic quadrangle maps. The DEM provides elevation data with consistent elevation units and projection.

### Scanned Digital USGS 7.5' Topographic Map (DRG)

Source: United States Geologic Survey

A digital raster graphic (DRG) is a scanned image of a U.S. Geological Survey topographic map. The map images are made by scanning published paper maps on high-resolution scanners. The raster image is georeferenced and fit to the Universal Transverse Mercator (UTM) projection.

## HYDROLOGIC INFORMATION

**Flood Zone Data:** This data, available in select counties across the country, was obtained by EDR in 2003 & 2011 from the Federal Emergency Management Agency (FEMA). Data depicts 100-year and 500-year flood zones as defined by FEMA.

**NWI:** National Wetlands Inventory. This data, available in select counties across the country, was obtained by EDR in 2002, 2005 and 2010 from the U.S. Fish and Wildlife Service.

## HYDROGEOLOGIC INFORMATION

### AQUIFLOW<sup>R</sup> Information System

Source: EDR proprietary database of groundwater flow information

EDR has developed the AQUIFLOW Information System (AIS) to provide data on the general direction of groundwater flow at specific points. EDR has reviewed reports submitted to regulatory authorities at select sites and has extracted the date of the report, hydrogeologically determined groundwater flow direction and depth to water table information.

## GEOLOGIC INFORMATION

### Geologic Age and Rock Stratigraphic Unit

Source: P.G. Schruben, R.E. Arndt and W.J. Bawiec, Geology of the Conterminous U.S. at 1:2,500,000 Scale - A digital representation of the 1974 P.B. King and H.M. Beikman Map, USGS Digital Data Series DDS - 11 (1994).

### STATSGO: State Soil Geographic Database

Source: Department of Agriculture, Natural Resources Conservation Services

The U.S. Department of Agriculture's (USDA) Natural Resources Conservation Service (NRCS) leads the national Conservation Soil Survey (NCSS) and is responsible for collecting, storing, maintaining and distributing soil survey information for privately owned lands in the United States. A soil map in a soil survey is a representation of soil patterns in a landscape. Soil maps for STATSGO are compiled by generalizing more detailed (SSURGO) soil survey maps.

### SSURGO: Soil Survey Geographic Database

Source: Department of Agriculture, Natural Resources Conservation Services (NRCS)

Telephone: 800-672-5559

SSURGO is the most detailed level of mapping done by the Natural Resources Conservation Services, mapping scales generally range from 1:12,000 to 1:63,360. Field mapping methods using national standards are used to construct the soil maps in the Soil Survey Geographic (SSURGO) database. SSURGO digitizing duplicates the original soil survey maps. This level of mapping is designed for use by landowners, townships and county natural resource planning and management.

# PHYSICAL SETTING SOURCE RECORDS SEARCHED

## LOCAL / REGIONAL WATER AGENCY RECORDS

### FEDERAL WATER WELLS

#### PWS: Public Water Systems

Source: EPA/Office of Drinking Water

Telephone: 202-564-3750

Public Water System data from the Federal Reporting Data System. A PWS is any water system which provides water to at least 25 people for at least 60 days annually. PWSs provide water from wells, rivers and other sources.

#### PWS ENF: Public Water Systems Violation and Enforcement Data

Source: EPA/Office of Drinking Water

Telephone: 202-564-3750

Violation and Enforcement data for Public Water Systems from the Safe Drinking Water Information System (SDWIS) after August 1995. Prior to August 1995, the data came from the Federal Reporting Data System (FRDS).

#### USGS Water Wells: USGS National Water Inventory System (NWIS)

This database contains descriptive information on sites where the USGS collects or has collected data on surface water and/or groundwater. The groundwater data includes information on wells, springs, and other sources of groundwater.

### STATE RECORDS

#### Water Well Database

Source: Department of Water Resources

Telephone: 916-651-9648

#### California Drinking Water Quality Database

Source: Department of Public Health

Telephone: 916-324-2319

The database includes all drinking water compliance and special studies monitoring for the state of California since 1984. It consists of over 3,200,000 individual analyses along with well and water system information.

## OTHER STATE DATABASE INFORMATION

#### California Oil and Gas Well Locations

Source: Department of Conservation

Telephone: 916-323-1779

Oil and Gas well locations in the state.

### RADON

#### State Database: CA Radon

Source: Department of Health Services

Telephone: 916-324-2208

Radon Database for California

#### Area Radon Information

Source: USGS

Telephone: 703-356-4020

The National Radon Database has been developed by the U.S. Environmental Protection Agency (USEPA) and is a compilation of the EPA/State Residential Radon Survey and the National Residential Radon Survey. The study covers the years 1986 - 1992. Where necessary data has been supplemented by information collected at private sources such as universities and research institutions.

#### EPA Radon Zones

Source: EPA

Telephone: 703-356-4020

Sections 307 & 309 of IRAA directed EPA to list and identify areas of U.S. with the potential for elevated indoor radon levels.

## PHYSICAL SETTING SOURCE RECORDS SEARCHED

### OTHER

Airport Landing Facilities: Private and public use landing facilities  
Source: Federal Aviation Administration, 800-457-6656

Epicenters: World earthquake epicenters, Richter 5 or greater  
Source: Department of Commerce, National Oceanic and Atmospheric Administration

California Earthquake Fault Lines: The fault lines displayed on EDR's Topographic map are digitized quaternary fault lines, prepared in 1975 by the United State Geological Survey. Additional information (also from 1975) regarding activity at specific fault lines comes from California's Preliminary Fault Activity Map prepared by the California Division of Mines and Geology.

### STREET AND ADDRESS INFORMATION

© 2010 Tele Atlas North America, Inc. All rights reserved. This material is proprietary and the subject of copyright protection and other intellectual property rights owned by or licensed to Tele Atlas North America, Inc. The use of this material is subject to the terms of a license agreement. You will be held liable for any unauthorized copying or disclosure of this material.

**CAL FED BANK INC**  
18411 SOLEDAD CANYON RD  
CANYON COUNTRY, CA 91351

Inquiry Number:  
September 24, 2014

## EDR Site Report™

# TABLE OF CONTENTS

The EDR-Site Report™ is a comprehensive presentation of government filings on a facility identified in a search of federal, state and local environmental databases. The report is divided into three sections:

**Section 1: Facility Summary . . . . . Page 3**

Summary of facility filings including a review of the following areas: waste management, waste disposal, multi-media issues, and Superfund liability.

**Section 2: Facility Detail Reports . . . . . Page 4**

All available detailed information from databases where sites are identified.

**Section 3: Databases and Update Information. . . . . Page 5**

Name, source, update dates, contact phone number and description of each of the databases for this report.

***Thank you for your business.***  
Please contact EDR at 1-800-352-0050  
with any questions or comments.

**Disclaimer - Copyright and Trademark Notice**

This report contains information obtained from a variety of public and other sources reasonably available to Environmental Data Resources, Inc. It cannot be concluded from this Report that coverage information for the target and surrounding properties does not exist from other sources. **NO WARRANTY EXPRESSED OR IMPLIED, IS MADE WHATSOEVER IN CONNECTION WITH THIS REPORT. ENVIRONMENTAL DATA RESOURCES, INC. SPECIFICALLY DISCLAIMS THE MAKING OF ANY SUCH WARRANTIES, INCLUDING WITHOUT LIMITATION, MERCHANTABILITY OR FITNESS FOR A PARTICULAR USE OR PURPOSE. ALL RISK IS ASSUMED BY THE USER. IN NO EVENT SHALL ENVIRONMENTAL DATA RESOURCES, INC. BE LIABLE TO ANYONE, WHETHER ARISING OUT OF ERRORS OR OMISSIONS, NEGLIGENCE, ACCIDENT OR ANY OTHER CAUSE, FOR ANY LOSS OR DAMAGE, INCLUDING, WITHOUT LIMITATION, SPECIAL, INCIDENTAL, CONSEQUENTIAL, OR EXEMPLARY DAMAGES. ANY LIABILITY ON THE PART OF ENVIRONMENTAL DATA RESOURCES, INC. IS STRICTLY LIMITED TO A REFUND OF THE AMOUNT PAID FOR THIS REPORT.** Purchaser accepts this report "AS IS". Any analyses, estimates, ratings, or risk codes provided in this report are provided for illustrative purposes only, and are not intended to provide, nor should they be interpreted as providing any facts regarding, or prediction or forecast of, any environmental risk for any property. Only a Phase I Environmental Site Assessment performed by an environmental professional can produce information regarding the environmental risk for any property. Additionally, the information provided in this Report is not to be construed as legal advice.

Copyright 2008 by Environmental Data Resources, Inc. All rights reserved. Reproduction in any media or format, in whole or in part, of any report or map of Environmental Data Resources, Inc., or its affiliates, is prohibited without prior written permission.

EDR and its logos (including Sanborn and Sanborn Map) are trademarks of Environmental Data Resources, Inc. or its affiliates. All other trademarks used herein are the property of their respective owners.

# SECTION 1: FACILITY SUMMARY

FACILITY	FACILITY 1
<b>AREA</b>	<b>CAL FED BANK INC</b> 18411 SOLEDAD CANYON RD CANYON COUNTRY, CA 91351 EDR ID #S112914345
<b>WASTE MANAGEMENT</b> Facility generates hazardous waste (RCRA)	NO
Facility treats, stores, or disposes of hazardous waste on-site (RCRA/TSD)	NO
Facility has received Notices of Violations (RCRA/VIOL)	NO
Facility has been subject to RCRA administrative actions (RAATS)	NO
Facility has been subject to corrective actions (CORRACTS)	NO
Facility handles PCBs (PADS)	NO
Facility uses radioactive materials (MLTS)	NO
Facility manages registered aboveground storage tanks (AST)	NO
Facility manages registered underground storage tanks (UST)	NO
Facility has reported leaking underground storage tank incidents (LUST)	NO
Facility has reported emergency releases to the soil (ERNS)	NO
Facility has reported hazardous material incidents to DOT (HMIRS)	NO
<b>WASTE DISPOSAL</b> Facility is a Superfund Site (NPL)	NO
Facility has a known or suspect abandoned, inactive or uncontrolled hazardous waste site (CERCLIS)	NO
Facility has a reported Superfund Lien on it (LIENS)	NO
Facility is listed as a state hazardous waste site (SHWS)	NO
Facility has disposed of solid waste on-site (SWF/LF)	NO
<b>MULTIMEDIA</b> Facility uses toxic chemicals and has notified EPA under SARA Title III, Section 313 (TRIS)	NO
Facility produces pesticides and has notified EPA under Section 7 of FIFRA (SSTS)	NO
Facility manufactures or imports toxic chemicals on the TSCA list (TSCA)	NO
Facility has inspections under FIFRA, TSCA or EPCRA (FTTS)	NO
Facility is listed in EPA's index system (FINDS)	NO
Facility is listed in other database records (OTHER)	<b>YES - p4</b>
<b>POTENTIAL SUPERFUND LIABILITY</b> Facility has a list of potentially responsible parties PRP	NO
<b>TOTAL (YES)</b>	1



## SECTION 2: FACILITY DETAIL REPORTS

### MULTIMEDIA

Facility is listed in other database records

#### DATABASE: Other Database Records (OTHER)

CAL FED BANK INC  
18411 SOLEDAD CANYON RD  
CANYON COUNTRY, CA 91351  
EDR ID #S112914345

#### HAZNET:

Year:	2001
Gepaid:	CAC002348953
Contact:	CHERYL PAVIC
Telephone:	9169234583
Mailing Name:	Not reported
Mailing Address:	655 UNIVERSITY AVE STE 110
Mailing City,St,Zip:	SACRAMENTO, CA 958250000
Gen County:	Not reported
TSD EPA ID:	CAD009007626
TSD County:	Not reported
Waste Category:	Asbestos containing waste
Disposal Method:	Disposal, Land Fill
Tons:	0.16
Facility County:	Los Angeles

## SECTION 3: DATABASES AND UPDATE DATES

To maintain currency of the following federal, state and local databases, EDR contacts the appropriate government agency on a monthly or quarterly basis as required.

**Elapsed ASTM days:** Provides confirmation that this report meets or exceeds the 90-day updating requirement of the ASTM standard.

### DATABASES FOUND IN THIS REPORT

#### CA HAZNET: Facility and Manifest Data

Source: California Environmental Protection Agency

Telephone: 916-255-1136

Facility and Manifest Data. The data is extracted from the copies of hazardous waste manifests received each year by the DTSC. The annual volume of manifests is typically 700,000 - 1,000,000 annually, representing approximately 350,000 - 500,000 shipments. Data are from the manifests submitted without correction, and therefore many contain some invalid values for data elements such as generator ID, TSD ID, waste category, and disposal method.

Date of Government Version: 12/31/2012  
Database Release Frequency: Annually

Date of Last EDR Contact: 07/18/2014  
Date of Next Scheduled Update: 10/27/2014

## **Appendix 3**

---

*Historical Research Documentation*



**6.53-Acre Vacant Land**

18322 and 18410 Sierra Highway  
Canyon Country, CA 91387

Inquiry Number: 4068833.4

September 18, 2014

# EDR Historical Topographic Map Report



6 Armstrong Road, 4th Floor  
Shelton, Connecticut 06484  
Toll Free: 800.352.0050  
[www.edrnet.com](http://www.edrnet.com)

# EDR Historical Topographic Map Report

Environmental Data Resources, Inc.s (EDR) Historical Topographic Map Report is designed to assist professionals in evaluating potential liability on a target property resulting from past activities. EDRs Historical Topographic Map Report includes a search of a collection of public and private color historical topographic maps, dating back to the early 1900s.

***Thank you for your business.***  
Please contact EDR at 1-800-352-0050  
with any questions or comments.

## **Disclaimer - Copyright and Trademark Notice**

This Report contains certain information obtained from a variety of public and other sources reasonably available to Environmental Data Resources, Inc. It cannot be concluded from this Report that coverage information for the target and surrounding properties does not exist from other sources. **NO WARRANTY EXPRESSED OR IMPLIED, IS MADE WHATSOEVER IN CONNECTION WITH THIS REPORT. ENVIRONMENTAL DATA RESOURCES, INC. SPECIFICALLY DISCLAIMS THE MAKING OF ANY SUCH WARRANTIES, INCLUDING WITHOUT LIMITATION, MERCHANTABILITY OR FITNESS FOR A PARTICULAR USE OR PURPOSE. ALL RISK IS ASSUMED BY THE USER. IN NO EVENT SHALL ENVIRONMENTAL DATA RESOURCES, INC. BE LIABLE TO ANYONE, WHETHER ARISING OUT OF ERRORS OR OMISSIONS, NEGLIGENCE, ACCIDENT OR ANY OTHER CAUSE, FOR ANY LOSS OF DAMAGE, INCLUDING, WITHOUT LIMITATION, SPECIAL, INCIDENTAL, CONSEQUENTIAL, OR EXEMPLARY DAMAGES. ANY LIABILITY ON THE PART OF ENVIRONMENTAL DATA RESOURCES, INC. IS STRICTLY LIMITED TO A REFUND OF THE AMOUNT PAID FOR THIS REPORT.** Purchaser accepts this Report AS IS. Any analyses, estimates, ratings, environmental risk levels or risk codes provided in this Report are provided for illustrative purposes only, and are not intended to provide, nor should they be interpreted as providing any facts regarding, or prediction or forecast of, any environmental risk for any property. Only a Phase I Environmental Site Assessment performed by an environmental professional can provide information regarding the environmental risk for any property. Additionally, the information provided in this Report is not to be construed as legal advice.

Copyright 2014 by Environmental Data Resources, Inc. All rights reserved. Reproduction in any media or format, in whole or in part, of any report or map of Environmental Data Resources, Inc., or its affiliates, is prohibited without prior written permission.

EDR and its logos (including Sanborn and Sanborn Map) are trademarks of Environmental Data Resources, Inc. or its affiliates. All other trademarks used herein are the property of their respective owners.


# Historical Topographic Map



<p>N ↑</p>	<p><b>TARGET QUAD</b>                  NAME: FERNANDO                  MAP YEAR: 1900</p>	<p><b>SITE NAME:</b> 6.53-Acre Vacant Land  <b>ADDRESS:</b> 18322 and 18410 Sierra Highway                  Canyon Country, CA 91387  <b>LAT/LONG:</b> 34.4182 / -118.4541</p>	<p><b>CLIENT:</b> Rincon  <b>CONTACT:</b> Sarah Larese  <b>INQUIRY#:</b> 4068833.4  <b>RESEARCH DATE:</b> 09/18/2014</p>
	<p><b>SERIES:</b> 15  <b>SCALE:</b> 1:62500</p>		

# Historical Topographic Map



	<b>TARGET QUAD</b>	<b>SITE NAME:</b> 6.53-Acre Vacnt Land	<b>CLIENT:</b> Rincon
	<b>NAME:</b> SOUTHERN CA SHEET 1	<b>ADDRESS:</b> 18322 and 18410 Sierra Highway	<b>CONTACT:</b> Sarah Larese
	<b>MAP YEAR:</b> 1901	<b>CANYON COUNTRY, CA 91387</b>	<b>INQUIRY#:</b> 4068833.4
	<b>SERIES:</b> 60	<b>LAT/LONG:</b> 34.4182 / -118.4541	<b>RESEARCH DATE:</b> 09/18/2014
	<b>SCALE:</b> 1:250000		

# Historical Topographic Map




<p>N ↑</p>	<b>TARGET QUAD</b>	<b>SITE NAME:</b> 6.53-Acre Vacant Land	<b>CLIENT:</b> Rincon
	NAME: HUMPHREYS	<b>ADDRESS:</b> 18322 and 18410 Sierra Highway	<b>CONTACT:</b> Sarah Larese
	MAP YEAR: 1946	Canyon Country, CA 91387	<b>INQUIRY#:</b> 4068833.4
	REVISED FROM :1932	<b>LAT/LONG:</b> 34.4182 / -118.4541	<b>RESEARCH DATE:</b> 09/18/2014
	SERIES: 6		
	SCALE: 1:24000		

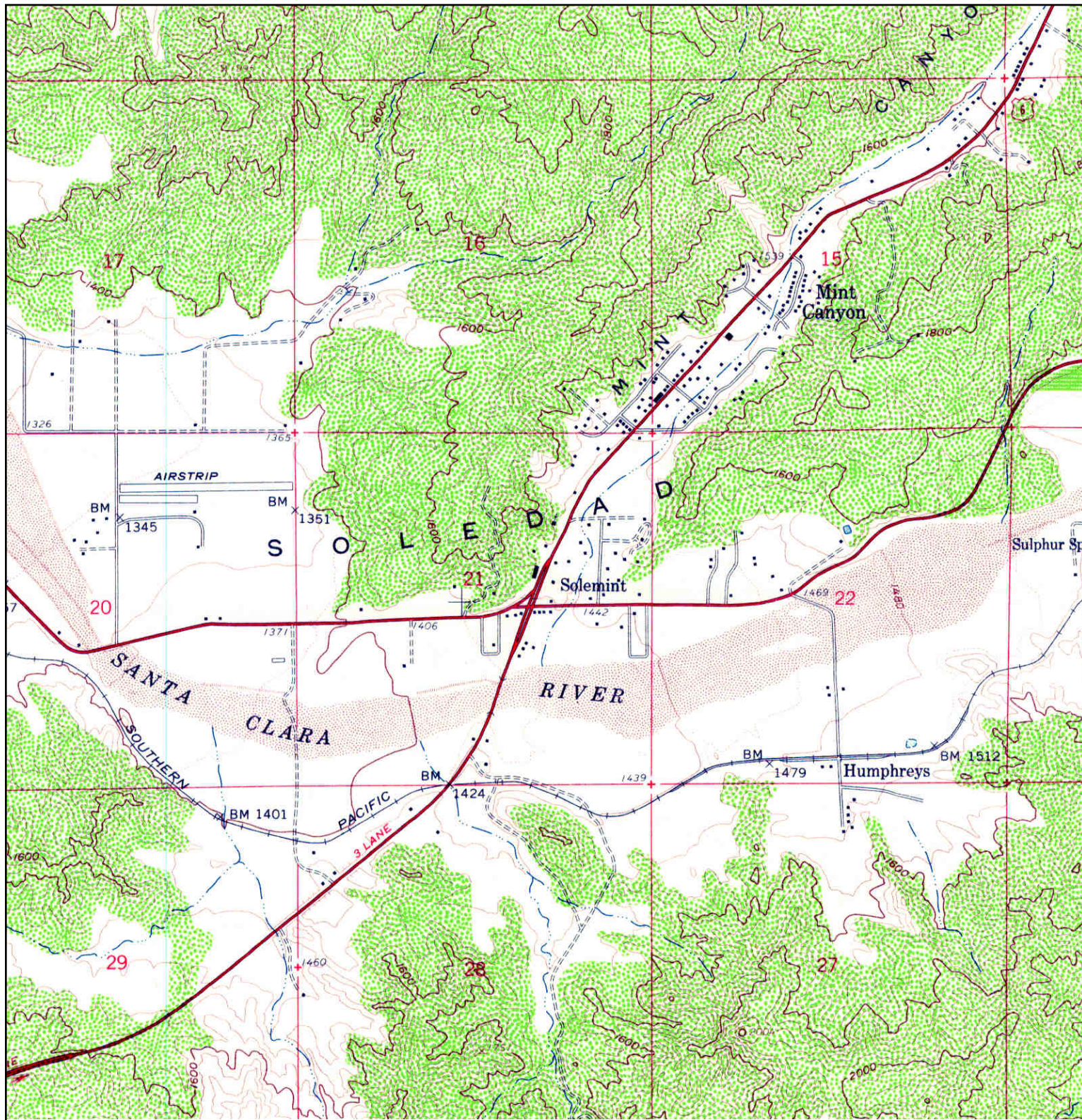


# Historical Topographic Map



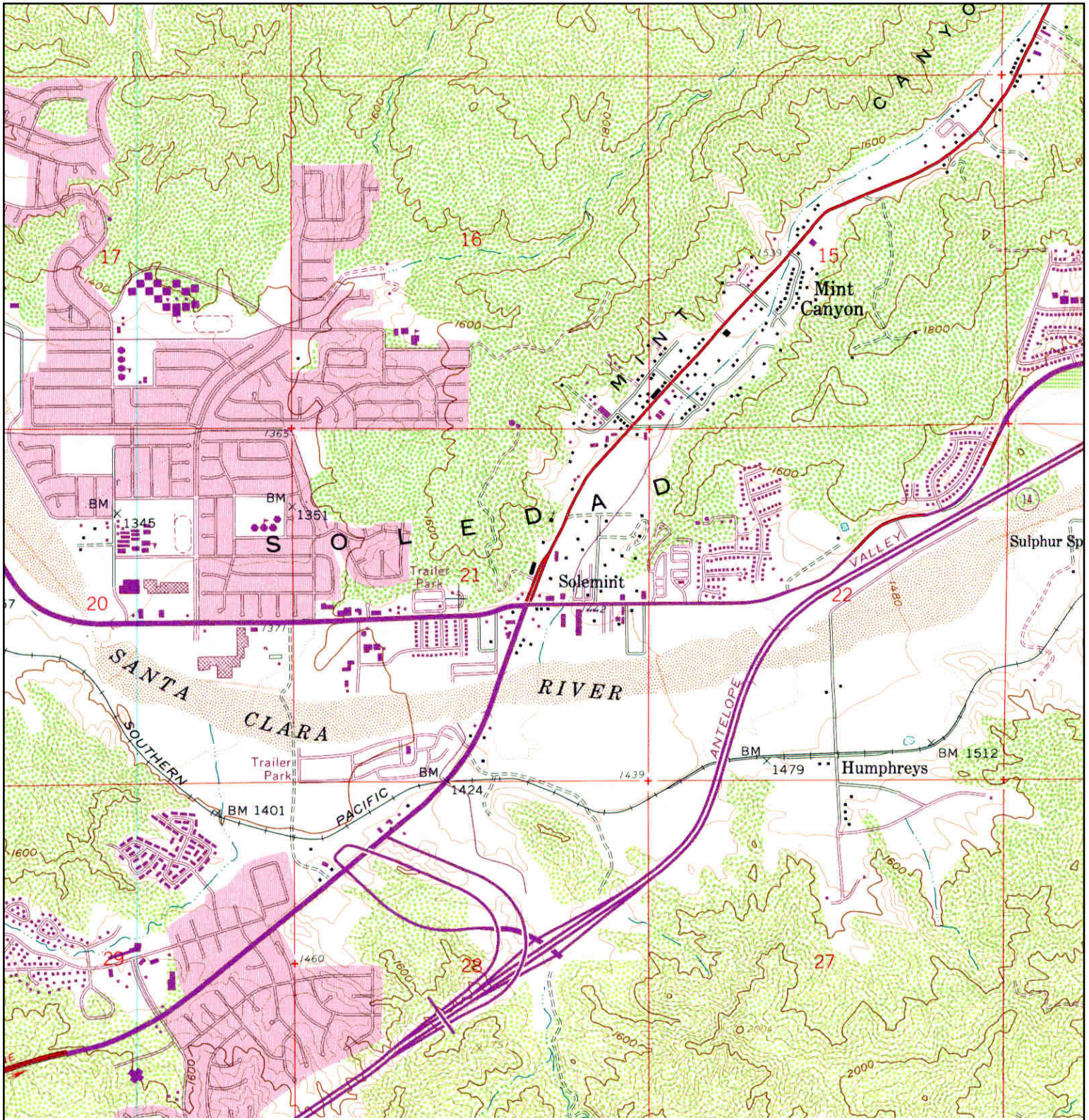
 <p><b>N</b></p>	<b>TARGET QUAD</b>	<b>SITE NAME:</b> 6.53-Acre Vacant Land	<b>CLIENT:</b> Rincon
	<b>NAME:</b> SAN FERNANDO	<b>ADDRESS:</b> 18322 and 18410 Sierra Highway	<b>CONTACT:</b> Sarah Lares
	<b>MAP YEAR:</b> 1947	Canyon Country, CA 91387	<b>INQUIRY#:</b> 4068833.4
	<b>SERIES:</b> 15	<b>LAT/LONG:</b> 34.4182 / -118.4541	<b>RESEARCH DATE:</b> 09/18/2014
	<b>SCALE:</b> 1:50000		

# Historical Topographic Map



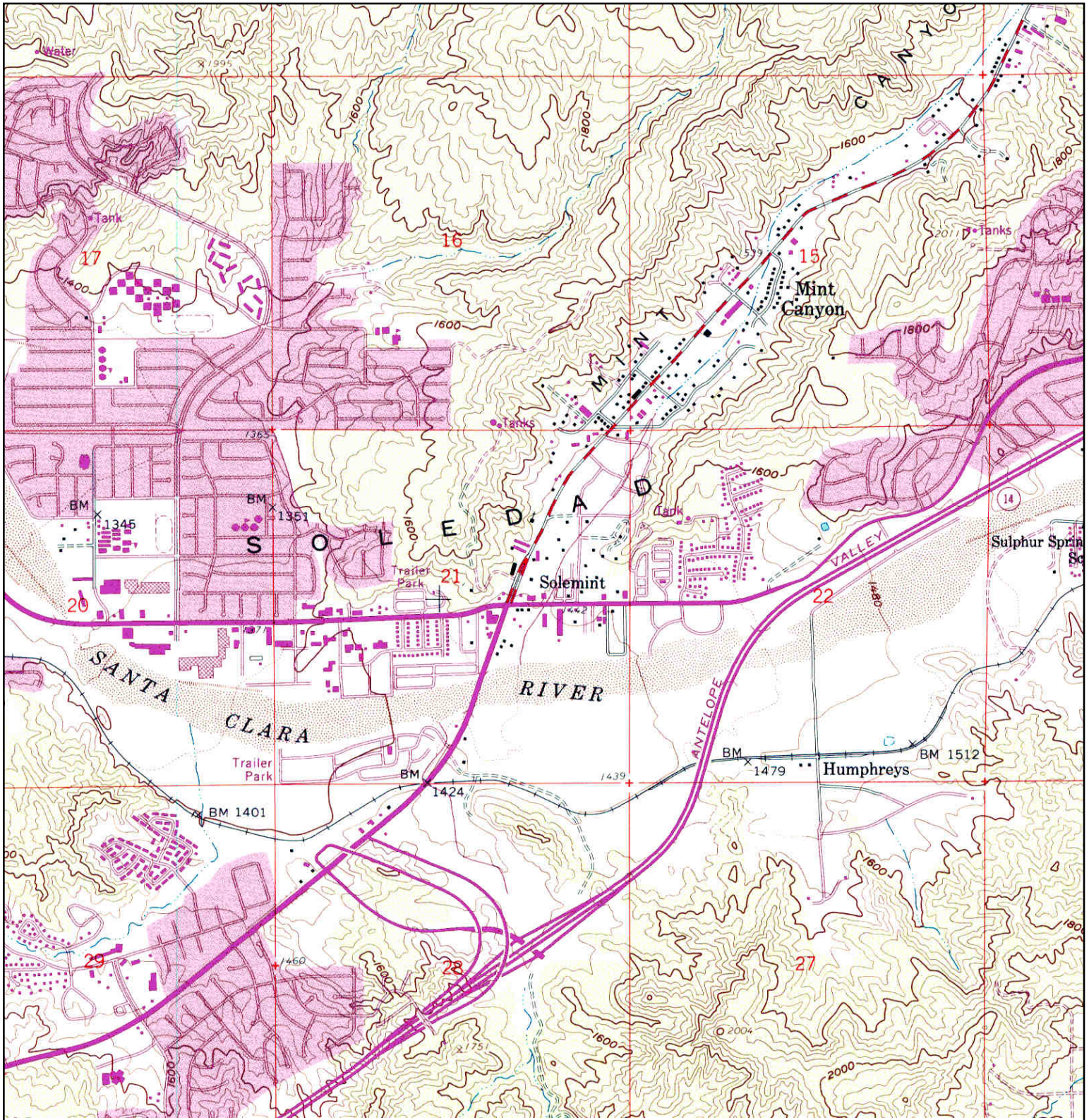
<p>N ↑</p>	<p><b>TARGET QUAD</b>                  NAME: MINT CANYON                  MAP YEAR: 1960</p>	<p><b>SITE NAME:</b> 6.53-Acre Vacant Land  <b>ADDRESS:</b> 18322 and 18410 Sierra Highway                  Canyon Country, CA 91387  <b>LAT/LONG:</b> 34.4182 / -118.4541</p>	<p><b>CLIENT:</b> Rincon  <b>CONTACT:</b> Sarah Larese  <b>INQUIRY#:</b> 4068833.4  <b>RESEARCH DATE:</b> 09/18/2014</p>
	<p><b>SERIES:</b> 7.5  <b>SCALE:</b> 1:24000</p>		

# Historical Topographic Map



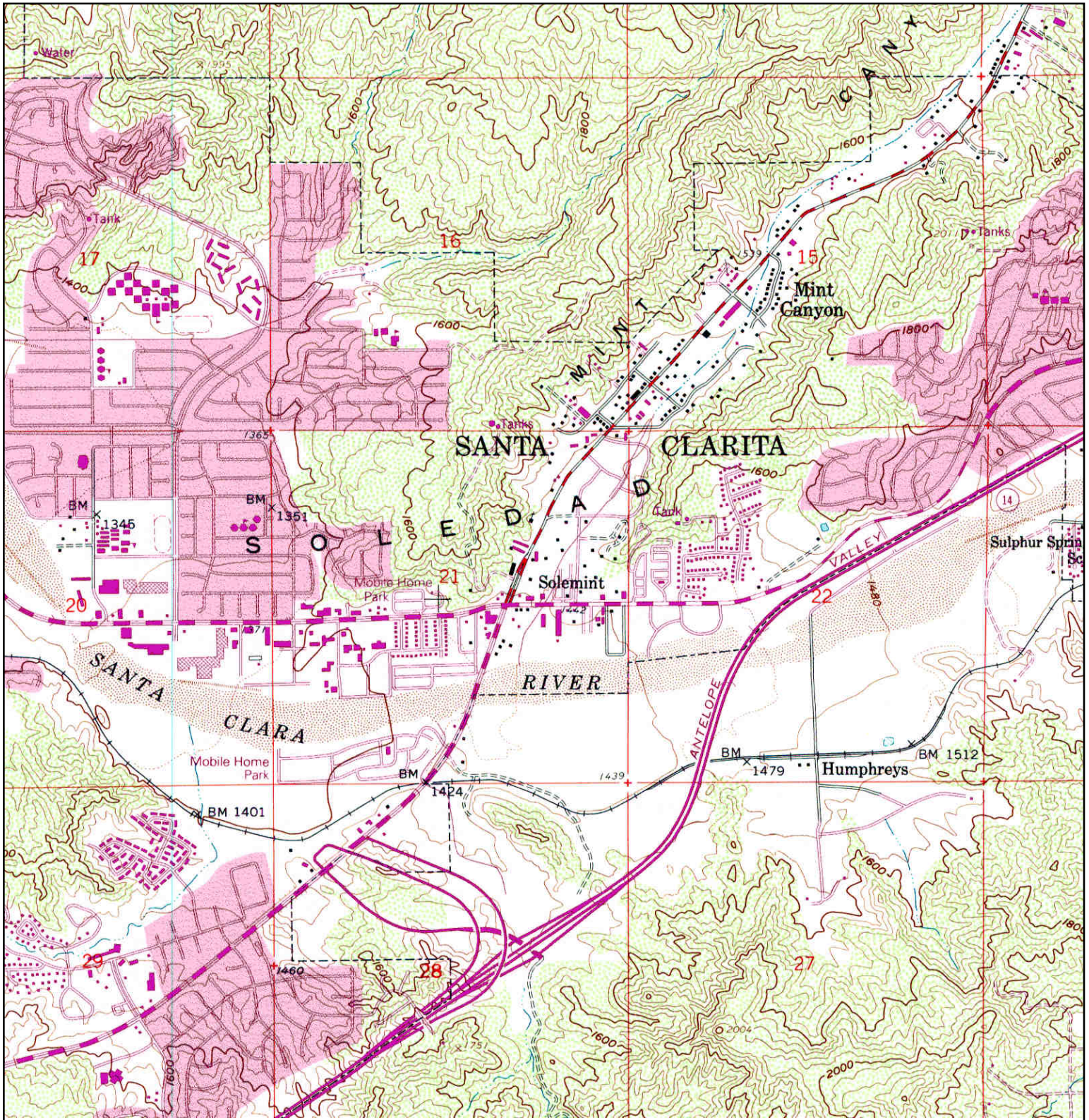
<p>N ↑</p>	<b>TARGET QUAD</b>	<b>SITE NAME:</b> 6.53-Acre Vacnt Land	<b>CLIENT:</b> Rincon
	NAME: MINT CANYON	<b>ADDRESS:</b> 18322 and 18410 Sierra Highway	<b>CONTACT:</b> Sarah Larese
	MAP YEAR: 1974	Canyon Country, CA 91387	<b>INQUIRY#:</b> 4068833.4
	PHOTOREVISED FROM :1960	<b>LAT/LONG:</b> 34.4182 / -118.4541	<b>RESEARCH DATE:</b> 09/18/2014
	SERIES: 7.5		
	SCALE: 1:24000		

# Historical Topographic Map



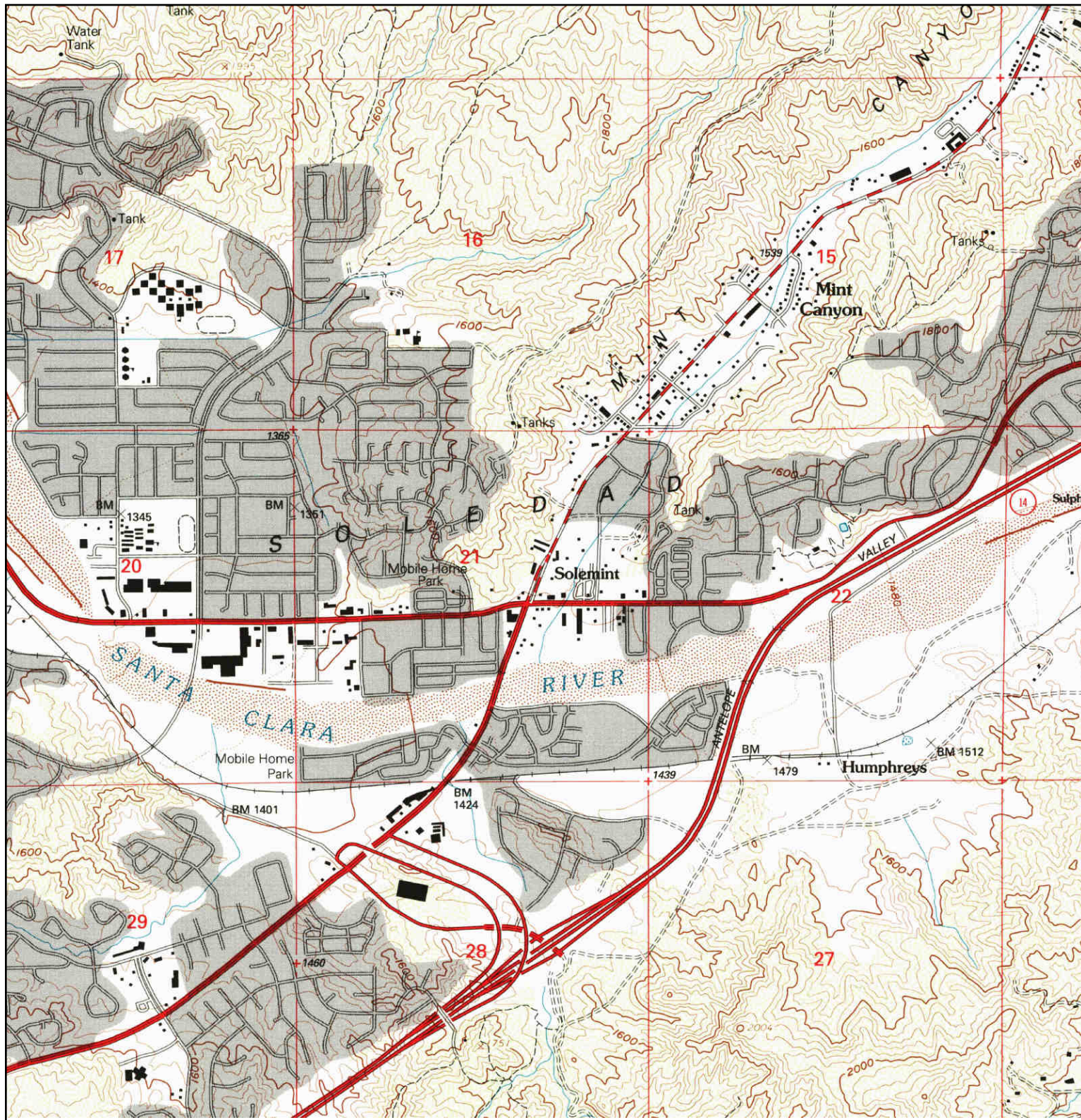
<p>N ↑</p>	<b>TARGET QUAD</b>	<b>SITE NAME:</b> 6.53-Acre Vacant Land	<b>CLIENT:</b> Rincon
	NAME: MINT CANYON	<b>ADDRESS:</b> 18322 and 18410 Sierra Highway	<b>CONTACT:</b> Sarah Larese
	MAP YEAR: 1988	Canyon Country, CA 91387	<b>INQUIRY#:</b> 4068833.4
	PHOTOREVISED FROM :1960	<b>LAT/LONG:</b> 34.4182 / -118.4541	<b>RESEARCH DATE:</b> 09/18/2014
	SERIES: 7.5		
	SCALE: 1:24000		

# Historical Topographic Map



<p>N ↑</p>	<b>TARGET QUAD</b>	<b>SITE NAME:</b> 6.53-Acre Vacnt Land	<b>CLIENT:</b> Rincon
	NAME: MINT CANYON	<b>ADDRESS:</b> 18322 and 18410 Sierra Highway	<b>CONTACT:</b> Sarah Larese
	MAP YEAR: 1994	Canyon Country, CA 91387	<b>INQUIRY#:</b> 4068833.4
	REVISED FROM :1960	<b>LAT/LONG:</b> 34.4182 / -118.4541	<b>RESEARCH DATE:</b> 09/18/2014
	SERIES: 7.5		
	SCALE: 1:24000		

# Historical Topographic Map



<p>N ↑</p>	<p><b>TARGET QUAD</b>                  NAME: MINT CANYON                  MAP YEAR: 1995</p>	<p><b>SITE NAME:</b> 6.53-Acre Vacant Land  <b>ADDRESS:</b> 18322 and 18410 Sierra Highway                  Canyon Country, CA 91387  <b>LAT/LONG:</b> 34.4182 / -118.4541</p>	<p><b>CLIENT:</b> Rincon  <b>CONTACT:</b> Sarah Larese  <b>INQUIRY#:</b> 4068833.4  <b>RESEARCH DATE:</b> 09/18/2014</p>
	<p><b>SERIES:</b> 7.5  <b>SCALE:</b> 1:24000</p>		



**6.53-Acre Vacant Land**

18322 and 18410 Sierra Highway  
Canyon Country, CA 91387

Inquiry Number: 4068833.9

September 18, 2014

## The EDR Aerial Photo Decade Package



6 Armstrong Road, 4th Floor  
Shelton, Connecticut 06484  
Toll Free: 800.352.0050  
[www.edrnet.com](http://www.edrnet.com)

# EDR Aerial Photo Decade Package

Environmental Data Resources, Inc. (EDR) Aerial Photo Decade Package is a screening tool designed to assist environmental professionals in evaluating potential liability on a target property resulting from past activities. EDR's professional researchers provide digitally reproduced historical aerial photographs, and when available, provide one photo per decade.

**When delivered electronically by EDR, the aerial photo images included with this report are for ONE TIME USE ONLY. Further reproduction of these aerial photo images is prohibited without permission from EDR. For more information contact your EDR Account Executive.**

***Thank you for your business.***  
Please contact EDR at 1-800-352-0050  
with any questions or comments.

## **Disclaimer - Copyright and Trademark Notice**

This Report contains certain information obtained from a variety of public and other sources reasonably available to Environmental Data Resources, Inc. It cannot be concluded from this Report that coverage information for the target and surrounding properties does not exist from other sources. **NO WARRANTY EXPRESSED OR IMPLIED, IS MADE WHATSOEVER IN CONNECTION WITH THIS REPORT. ENVIRONMENTAL DATA RESOURCES, INC. SPECIFICALLY DISCLAIMS THE MAKING OF ANY SUCH WARRANTIES, INCLUDING WITHOUT LIMITATION, MERCHANTABILITY OR FITNESS FOR A PARTICULAR USE OR PURPOSE. ALL RISK IS ASSUMED BY THE USER. IN NO EVENT SHALL ENVIRONMENTAL DATA RESOURCES, INC. BE LIABLE TO ANYONE, WHETHER ARISING OUT OF ERRORS OR OMISSIONS, NEGLIGENCE, ACCIDENT OR ANY OTHER CAUSE, FOR ANY LOSS OF DAMAGE, INCLUDING, WITHOUT LIMITATION, SPECIAL, INCIDENTAL, CONSEQUENTIAL, OR EXEMPLARY DAMAGES. ANY LIABILITY ON THE PART OF ENVIRONMENTAL DATA RESOURCES, INC. IS STRICTLY LIMITED TO A REFUND OF THE AMOUNT PAID FOR THIS REPORT.** Purchaser accepts this Report AS IS. Any analyses, estimates, ratings, environmental risk levels or risk codes provided in this Report are provided for illustrative purposes only, and are not intended to provide, nor should they be interpreted as providing any facts regarding, or prediction or forecast of, any environmental risk for any property. Only a Phase I Environmental Site Assessment performed by an environmental professional can provide information regarding the environmental risk for any property. Additionally, the information provided in this Report is not to be construed as legal advice.

Copyright 2014 by Environmental Data Resources, Inc. All rights reserved. Reproduction in any media or format, in whole or in part, of any report or map of Environmental Data Resources, Inc., or its affiliates, is prohibited without prior written permission.

EDR and its logos (including Sanborn and Sanborn Map) are trademarks of Environmental Data Resources, Inc. or its affiliates. All other trademarks used herein are the property of their respective owners.



**Date EDR Searched Historical Sources:**


Aerial Photography September 18, 2014

**Target Property:**

18322 and 18410 Sierra Highway

Canyon Country, CA 91387

<u>Year</u>	<u>Scale</u>	<u>Details</u>	<u>Source</u>
1947	Aerial Photograph. Scale: 1"=500'	Flight Year: 1947	USGS
1952	Aerial Photograph. Scale: 1"=500'	Flight Year: 1952	USGS
1968	Aerial Photograph. Scale: 1"=500'	Flight Year: 1968	Teledyne
1976	Aerial Photograph. Scale: 1"=500'	Flight Year: 1976	Teledyne
1986	Aerial Photograph. Scale: 1"=500'	Flight Year: 1986	USGS
1989	Aerial Photograph. Scale: 1"=500'	Flight Year: 1989	USGS
1994	Aerial Photograph. Scale: 1"=500'	/DOQQ - acquisition dates: 1994	USGS/DOQQ
2002	Aerial Photograph. Scale: 1"=500'	Flight Year: 2002	USGS
2005	Aerial Photograph. Scale: 1"=500'	Flight Year: 2005	USDA/NAIP
2009	Aerial Photograph. Scale: 1"=500'	Flight Year: 2009	USDA/NAIP
2010	Aerial Photograph. Scale: 1"=500'	Flight Year: 2010	USDA/NAIP
2012	Aerial Photograph. Scale: 1"=500'	Flight Year: 2012	USDA/NAIP




**INQUIRY #:** 4068833.9

**YEAR:** 1947

| = 500'





**INQUIRY #:** 4068833.9

**YEAR:** 1952

| = 500'





INQUIRY #: 4068833.9

YEAR: 1968

| = 500'





INQUIRY #: 4068833.9

YEAR: 1976

| = 500'





INQUIRY #: 4068833.9

YEAR: 1986

| = 500'





**INQUIRY #:** 4068833.9

**YEAR:** 1989

| = 500'





**INQUIRY #:** 4068833.9

**YEAR:** 1994

| = 500'







INQUIRY #: 4068833.9

YEAR: 2002

| = 500'





**INQUIRY #:** 4068833.9

**YEAR:** 2005

| = 500'





**INQUIRY #:** 4068833.9

**YEAR:** 2009

| = 500'





**INQUIRY #:** 4068833.9

**YEAR:** 2010

| = 500'





**INQUIRY #:** 4068833.9

**YEAR:** 2012

| = 500'



**6.53-Acre Vacant Land**

18322 and 18410 Sierra Highway  
Canyon Country, CA 91387

Inquiry Number: 4068833.5  
September 19, 2014

# The EDR-City Directory Image Report

## TABLE OF CONTENTS

### SECTION

Executive Summary

Findings

City Directory Images

*Thank you for your business.*  
Please contact EDR at 1-800-352-0050  
with any questions or comments.

#### **Disclaimer - Copyright and Trademark Notice**

This Report contains certain information obtained from a variety of public and other sources reasonably available to Environmental Data Resources, Inc. It cannot be concluded from this Report that coverage information for the target and surrounding properties does not exist from other sources. **NO WARRANTY EXPRESSED OR IMPLIED, IS MADE WHATSOEVER IN CONNECTION WITH THIS REPORT. ENVIRONMENTAL DATA RESOURCES, INC. SPECIFICALLY DISCLAIMS THE MAKING OF ANY SUCH WARRANTIES, INCLUDING WITHOUT LIMITATION, MERCHANTABILITY OR FITNESS FOR A PARTICULAR USE OR PURPOSE. ALL RISK IS ASSUMED BY THE USER. IN NO EVENT SHALL ENVIRONMENTAL DATA RESOURCES, INC. BE LIABLE TO ANYONE, WHETHER ARISING OUT OF ERRORS OR OMISSIONS, NEGLIGENCE, ACCIDENT OR ANY OTHER CAUSE, FOR ANY LOSS OR DAMAGE, INCLUDING, WITHOUT LIMITATION, SPECIAL, INCIDENTAL, CONSEQUENTIAL, OR EXEMPLARY DAMAGES. ANY LIABILITY ON THE PART OF ENVIRONMENTAL DATA RESOURCES, INC. IS STRICTLY LIMITED TO A REFUND OF THE AMOUNT PAID FOR THIS REPORT.** Purchaser accepts this Report "AS IS". Any analyses, estimates, ratings, environmental risk levels or risk codes provided in this Report are provided for illustrative purposes only, and are not intended to provide, nor should they be interpreted as providing any facts regarding, or prediction or forecast of, any environmental risk for any property. Only a Phase I Environmental Site Assessment performed by an environmental professional can provide information regarding the environmental risk for any property. Additionally, the information provided in this Report is not to be construed as legal advice.

Copyright 2014 by Environmental Data Resources, Inc. All rights reserved. Reproduction in any media or format, in whole or in part, of any report or map of Environmental Data Resources, Inc. or its affiliates is prohibited without prior written permission.

EDR and its logos (including Sanborn and Sanborn Map) are trademarks of Environmental Data Resources, Inc. or its affiliates. All other trademarks used herein are the property of their respective owners.

## EXECUTIVE SUMMARY

### DESCRIPTION

Environmental Data Resources, Inc.'s (EDR) City Directory Report is a screening tool designed to assist environmental professionals in evaluating potential liability on a target property resulting from past activities. EDR's City Directory Report includes a search of available city directory data at 5 year intervals.

### RESEARCH SUMMARY

The following research sources were consulted in the preparation of this report. A check mark indicates where information was identified in the source and provided in this report.

<u>Year</u>	<u>Target Street</u>	<u>Cross Street</u>	<u>Source</u>
2010	<input checked="" type="checkbox"/>	<input checked="" type="checkbox"/>	Haines Criss-Cross Directory
2005	<input checked="" type="checkbox"/>	<input checked="" type="checkbox"/>	Haines Criss-Cross Directory
1999	<input checked="" type="checkbox"/>	<input checked="" type="checkbox"/>	Haines Criss-Cross Directory
1995	<input checked="" type="checkbox"/>	<input checked="" type="checkbox"/>	Haines Criss-Cross Directory
1991	<input checked="" type="checkbox"/>	<input checked="" type="checkbox"/>	Haines Criss-Cross Directory
1985	<input checked="" type="checkbox"/>	<input checked="" type="checkbox"/>	Haines Criss-Cross Directory
1980	<input checked="" type="checkbox"/>	<input checked="" type="checkbox"/>	Haines Criss-Cross Directory
1975	<input checked="" type="checkbox"/>	<input checked="" type="checkbox"/>	Haines Criss-Cross Directory
1971	<input checked="" type="checkbox"/>	<input checked="" type="checkbox"/>	Haines Criss-Cross Directory

### RECORD SOURCES

EDR is licensed to reproduce certain City Directory works by the copyright holders of those works. The purchaser of this EDR City Directory Report may include it in report(s) delivered to a customer. Reproduction of City Directories without permission of the publisher or licensed vendor may be a violation of copyright.



## FINDINGS

### TARGET PROPERTY STREET

18322 and 18410 Sierra Highway  
Canyon Country, CA 91387

<u>Year</u>	<u>CD Image</u>	<u>Source</u>
-------------	-----------------	---------------

#### Sierra Highway

2010	pg A1	Haines Criss-Cross Directory
2010	pg A2	Haines Criss-Cross Directory
2010	pg A3	Haines Criss-Cross Directory
2010	pg A4	Haines Criss-Cross Directory
2010	pg A5	Haines Criss-Cross Directory
2005	pg A10	Haines Criss-Cross Directory
2005	pg A11	Haines Criss-Cross Directory
2005	pg A8	Haines Criss-Cross Directory
2005	pg A9	Haines Criss-Cross Directory
1999	pg A15	Haines Criss-Cross Directory
1999	pg A16	Haines Criss-Cross Directory
1999	pg A17	Haines Criss-Cross Directory
1999	pg A18	Haines Criss-Cross Directory
1999	pg A19	Haines Criss-Cross Directory
1995	pg A22	Haines Criss-Cross Directory
1995	pg A23	Haines Criss-Cross Directory
1995	pg A24	Haines Criss-Cross Directory
1995	pg A25	Haines Criss-Cross Directory
1995	pg A26	Haines Criss-Cross Directory
1991	pg A29	Haines Criss-Cross Directory
1991	pg A30	Haines Criss-Cross Directory
1991	pg A31	Haines Criss-Cross Directory
1991	pg A32	Haines Criss-Cross Directory
1991	pg A33	Haines Criss-Cross Directory
1991	pg A34	Haines Criss-Cross Directory
1985	pg A37	Haines Criss-Cross Directory
1985	pg A38	Haines Criss-Cross Directory
1985	pg A39	Haines Criss-Cross Directory
1985	pg A40	Haines Criss-Cross Directory
1985	pg A41	Haines Criss-Cross Directory

## FINDINGS

<u>Year</u>	<u>CD Image</u>	<u>Source</u>
1980	pg A45	Haines Criss-Cross Directory
1980	pg A46	Haines Criss-Cross Directory
1980	pg A47	Haines Criss-Cross Directory
1980	pg A48	Haines Criss-Cross Directory
1975	pg A52	Haines Criss-Cross Directory
1975	pg A53	Haines Criss-Cross Directory
1975	pg A54	Haines Criss-Cross Directory
1975	pg A55	Haines Criss-Cross Directory
1975	pg A56	Haines Criss-Cross Directory
1975	pg A57	Haines Criss-Cross Directory
1971	pg A60	Haines Criss-Cross Directory

## FINDINGS

### CROSS STREETS

<u>Year</u>	<u>CD Image</u>	<u>Source</u>
<b><u>Soledad Canyon Highway</u></b>		
2010	pg. A6	Haines Criss-Cross Directory
2010	pg. A7	Haines Criss-Cross Directory
2005	pg. A12	Haines Criss-Cross Directory
2005	pg. A13	Haines Criss-Cross Directory
2005	pg. A14	Haines Criss-Cross Directory
1999	pg. A20	Haines Criss-Cross Directory
1999	pg. A21	Haines Criss-Cross Directory
1995	pg. A27	Haines Criss-Cross Directory
1995	pg. A28	Haines Criss-Cross Directory
1991	pg. A35	Haines Criss-Cross Directory
1991	pg. A36	Haines Criss-Cross Directory
1985	pg. A42	Haines Criss-Cross Directory
1985	pg. A43	Haines Criss-Cross Directory
1985	pg. A44	Haines Criss-Cross Directory
1980	pg. A49	Haines Criss-Cross Directory
1980	pg. A50	Haines Criss-Cross Directory
1980	pg. A51	Haines Criss-Cross Directory
1975	pg. A58	Haines Criss-Cross Directory
1975	pg. A59	Haines Criss-Cross Directory
1971	pg. A61	Haines Criss-Cross Directory

## **City Directory Images**

Sierra Highway 2010

18009	★ NED'S CAR CARE	661-298-9000	
	★ SAM'S CMPLT ATO CR & TIRES	661-252-4411	+0
18015	★ RIGO'S AUTO REPAIR	661-252-3427	4
18027	★ MAJESTIC GRANITE INC	661-298-3880	4
18047	★ SIERRA MONTESSORI PRE SCHOOL	661-252-6422	
X	SARABANDE LN		
18121	♣ ★ WILLIAMS HOMES	661-299-9131	8
X	AMERICAN BEAUTY DR		
18209	. . . . APARTMENTS		
53	● AGUILAR Shirley	OO	
	♣ ● ALCALA Jesus	OO	3
114	● ALVARADO Jose	OO	3
	♣ ● AQUINO Amerfino	OO	3
27	● ARMIJO Marcia	661-250-1047	4
	♣ ● AVILES Hector	OO	4
	♣ ● AYALA Miguel	OO	4
	♣ ● BAIRD Robert	OO	3
	♣ ● BALLESTEROS Herson	OO	3
98	● BANSMER Dennis	661-252-8593	3
2	● BECK Shannon	661-299-5857	4
31	● BONA Michael	OO	3
	♣ ● BREIDY Hady	OO	3
97	● BURNS Paula	661-298-4847	
8	● BUSTOS Carlos	OO	3
	♣ ● CAMBRIDGE Christine	OO	
119	● CARPENTER Julie	661-298-5908	
	♣ ● CHACON Max	661-360-8529	+0
17	● CLEVERSLEY R	661-251-1961	3
122	● COOPER Kenneth	OO	4
	♣ ● CORTEZ Olivia	OO	4
	♣ ● COSTA Edward	OO	4
1	● COURTICE David	661-299-1805	4
	♣ ● CREMAROSA Dave	OO	3
	♣ ● DAHL Phillip	OO	3
	♣ ● DELGADILLO Karta	OO	3
57	● DESENA Robert	661-299-1082	3
43	DIAZ Luis	661-251-6076	4
49	● DORNIDON Archilles	OO	3
18	● DOYLE Kenneth	OO	3
108	● DURRUTY Gustavo	OO	5
77	● EGBERT Michael	OO	+0
87	● EHRlich Timothy	OO	3

Sierra Highway 2010

Table listing businesses and services along Sierra Highway, including addresses, names, and phone numbers. The table is organized into sections for different streets like Dolan Way and Soledad Canyon Rd.

Sierra Highway 2010

▲WILNER Dorothea	661-298-2820
27361 . . . . .	
27377 XXXX . . . . .	OO
27400 ★ ARCHER REAL ESTATE	661-252-0707
★ ARCHER REAL ESTATE	818-362-3011
27403 ★ LAKESIDE BOAT SERVICE	661-251-4040
27515 ★ RITE-WAY HOMES MNFCTRD HSN	661-298-9261 3
★ SC MOBILE HOME SALES	661-298-9269
27520 . . . . . SIERRA CNYN APTS	
▲ ★ A & J PAINTING CO	661-424-9600 4
D104 ADAMS Carl	661-367-4348+ 0
▲ AKINS Asley	661-251-1770 7
C101 ALAMEDDINE Judy	661-360-9562 + 0
▲ ALONZO G	661-424-0164 4
▲ ALVAREZ Mabeline	661-360-9773+ 0
S204 ARANA Pablo	661-299-6762 8
▲ AVILA Elias	661-251-9136 4
▲ BARBULLUSHI Resi	661-250-3114 + 0
▲ BISHOP Enanna	661-360-9024 + 0
L207 BOBONEA Krisli	661-252-2947 7
▲ BOLDER Natalie	661-424-9338 + 0
▲ BUNTIN James	661-309-9724 6
▲ DEIGLESIAS Ana E	661-298-7827 8
▲ DEJESUS Antonio	661-251-6037 7
▲ DEJESUS Hipolito	661-250-9738 7
▲ DOMINGUEZ Abel	661-298-7848 4
L104 DOMINGUEZ Adam	661-252-4975 4
L104 DOMINGUEZ Adam	661-298-7848 4
A101 FUENTES Arturo	661-424-1868 + 0
▲ GAN Cynthia	661-298-2877 + 0
▲ GODLEWSKI Veronica	661-299-6922 + 0
#208 GONZALEZ Blanca Delia	661-250-4035 3
▲ GONZALEZ Joanna	661-367-7519 3
©208 GONZALEZ Victor M	661-251-8810 3
▲ HERNANDEZ Benigno	661-367-7356 7
©102 HERNANDEZ Daniela	661-250-7891 7
©107 IRAZABA Mana	661-299-4762 + 0
E201 JOHNSON L	661-251-4394
▲ JOHNSON S	661-367-6617
▲ KENT D	661-360-8508 9
▲ LAVIN Mario	661-360-9598 + 0
▲ LOPEZ Felicitas	661-367-7367 + 0
▲ LOPEZ Hilario	661-252-2267 + 0
▲ LOPEZ Ronald	661-360-9339 + 0
E205 MARTINEZ Octavio	661-252-2916 8
▲ MIRANDA Gilbert	661-367-6083 + 0
▲ MOXLEY Virginia	661-250-8487 + 0
▲ ODOM T	661-252-9437 7
F204 PABON Mireya	661-299-1076 4
D203 PASTOR Alma	661-299-5791 6
B208 PEREZ Jose	661-251-5199+ 6
▲ PORTER Tina	661-360-8944 + 0
▲ PROPSTER Shari	661-250-0674 7
▲ PRUSS Karl	661-298-2660 + 0
▲ QUAN Nam	661-299-2483 4
A102 QUINTANA Raymundo	661-250-3685+ 5
▲ RAMERIZ Valene	661-252-2985 8
J104 ROGERS Pam	661-367-4209 8
▲ RUBIN D	661-360-9776 + 0
G203 RUVALCABA Francisco	661-298-7976 + 0
▲ SALGADOTORRE Arturo	661-367-6307 8
▲ SALINAS Miguel	661-424-1053 8
L206 SANDOVAL H	661-360-8351 8
J205 SAYLORS Alice	661-250-1849 + 0
J205 SAYLORS Alice	661-250-3808 + 0
T101 SEBASTIAN Elias	661-424-0167 8
J202 SERRANO Margarita	661-251-6804 4
▲ SHANKS Tanner	661-298-1593 7
▲ ★ SIERRA CANYON APARTMENTS	661-251-4949
▲ SOLANO Cresencio	661-299-4254 + 0
▲ SOLIS Adnana	661-250-1448 + 0
▲ TRINIDAD Jose	661-250-9957 + 0
▲ UMAYAM Krystle	661-298-1792 9
▲ VELAZQUEZ Jose	661-367-4009 + 0
A207 VERA Mana	661-250-1908 8
▲ VIDEZ Saul	661-251-5039 6
▲ VILLALPANDO Jasmine	661-251-2877 + 0
▲ WESTENHAVER Kristy	661-367-6347 8
C102 YULISA Rueda	661-251-4385 8
27520 . . . . .	
27532 ★ NIX CHECK CASHING 18	661-251-3749 4
27536 ★ GLENN'S CUSTOM GOLF	661-298-9445
27540 ★ ZIGLE ZIGLE TERIYAKI RLL & BBQ	661-251-6088 + 0
27542 ★ BUTTERFLY LIFE	661-250-8399 8
27544 ★ JUST 99 CENTS STORE	661-250-8591 4
27552 ★ CANYON COUNTRY DENTAL CENTER	661-252-3533
27554 ★ AMECI PIZZA&PASTA	661-252-2030

Sierra Highway

2010

SIERRA HWY 91321  
NEWHALL

22957	★ G & H TRANSPORTATION	661-253- 9309	+ 0
	★ L & M TOWING	661-254- 8697	6
	★ T & V SOLID TIRE INC	661-799- 1458	3
23222 A	★ AUTO FACTORY	661-254- 7202	
	♣ ★ PANORAMA ATMTV & TOWING SERV	661-255- 8116	4
	B ★ PANORAMA TOWING SERVICE	818-892- 2600	4
23250	♣ ● HERNANDEZ Victoria	OO	
23287	★ ETERNAL VALLEY MMRL PK&MTRY	818-365- 3292	2
X	REMPSEN ST		
X	SAN FERNANDO RD		
X	DOCKWEILER DR		
X	ROY DR		
25800	♣ ● VELUZAT Renaud	OO	
26364 A	★ ALL VLY TAX SERVICE	661-252- 0052	
	♣ ★ FRIENDLY MARKET	661-298- 7862	
	C ★ FRIENDLY VALLEY REAL ESTATE	661-250- 7444	
	♣ ★ MINNIE MAX CLEANERS	661-298- 7629	
	♣ ★ NY HAIR DESIGN	661-252- 4081	7
X	FRIENDLY VALLEY PKY		
26409	★ COHAN PETROLEUM INC	661-252- 6769	
	★ FLEXIBLE MANUFACTURING	661-250- 8994	8



**Sierra Highway 2010**

26850	A10	★ AKASAKA SUSHI	661-252-9833	3
		♣ ★ ALL FAMILY CHIROPRACTIC	661-299-4913	
A14		★ ALL FAMILY CHIROPRACTIC CENTER	661-299-4933	
A14		★ FISHER ROBERT L DC	661-299-4933	
A8		★ HAWAIIAN SUN	661-299-6786	
		♣ ★ KRAGEN AUTO PARTS SNTACLRTA	661-299-9270	7
A2		★ PERSONLZD CLEANERS	661-252-3400	
		♣ ★ S & S DONUT & BAKE SHOP	661-250-3888	
		♣ ★ SUPERCUTS SNTACLRTA	661-251-2445	6
		♣ ★ WILDEMUTH BRIAN M DC	661-299-4913	4
26861		★ CVS PHARMACY	661-251-7346	6
26865		★ MENCHIES FROZEN YOGURT	661-250-0500	+0
26870		★ LESLIE'S SWIMMING POOL SPPLS	661-298-2626	8
26871		★ M STUDIO NAILS	661-250-0778	4
26873		★ POSTAL CONNECTIONS OF AMERICA	661-298-2040	4
26875		★ SUMMERS INDR TNNNG NWHLL CYN	661-299-1883	4
26877		★ CANYON COUNTRY DENTAL GROUP	661-251-2002	4
		★ NGUYEN TERRI TRAM AHN DDS	661-251-2002	4
26880		★ DEBBIE'S HALLMARK SHOP 2	661-250-4041	
26883		★ HOLLYWD VIDEO	661-424-0358	4
26900		★ STATER BROS	661-298-7988	1
		★ STATER BROS PHARMACY	661-298-0161	1
		★ WELLS FRGO	661-252-6089	6
26910	D4	♣ ★ BILL & SAM'S DSCNT CIGARETTES	661-250-7864	
		♣ GARCIA Jennifer	661-250-4917	2
		♣ ★ PIZZARIA STRADA	661-298-8080	8
		♣ ★ SIERRA MAIL N MORE	661-250-8574	
26913		★ PANDA EXPRESS	661-298-7733	4
26917		★ JUICE IT UP	661-299-4442	4
26920		★ MIDAS ATO SV EXPRTS CNYN CNTRY	661-298-7131	
26921		★ SUSHI CALIFORNIA	661-251-3700	4
26925		★ STARBUCKS COFFEE	661-251-0167	4
26930		★ EL POLLO LOCO	661-299-2236	
26940		★ MCDONALD'S	661-252-5251	
★	47	BUS	3 RES	2 NEW

Soledad Canyon Highway

2010

18287	XXXX	OO	
18289	★ SOLEDAD NAILS & SPA	661-251-8089	7
18291	★ CANYON COUNTRY JUNIOR ACADEMY	661-252-9283	8
18295	★ DISCOUNT TIRE CT CANYON CNTRY	661-252-6444	4
18300	APARTMENTS		
	▲ BARRIOS Eva	661-298-7698	+0
	▲ CARRERA Maria	661-252-1562	8
	▲ DURAN Juana	661-299-4375	6
	▲ EMERSON Eric B	661-250-8937	
	▲ FUENTES Antonio	661-299-5368	+0
	▲ GONZALEZ Silvia	661-250-4762	+0
	▲ MORENO Jose	661-251-1463	+0
	▲ PALEZ Isidro	661-298-7057	+0
	▲ PELAYO Juan	661-250-1958	8
	▲ SALAZAR M	661-424-1754	+0
	▲ SANCHEZ Juan	661-250-0290	+0
	▲ URIBE Maria	661-252-6026	+0
18300			
18316	★ BELLA CUCINA ITALIAN RSTRNT	661-252-1414	6
	★ MODERN OAK DESIGN	661-298-8721	5
X	SOLAMINT RD		
18323	CANYON PALMS MBL PK		
	▲ BEAN Frances	661-298-1791	
	▲ BRENAM Lonnie	661-251-2028	
	▲ BROWN Bruce B	661-251-9403	
	▲ ★ CANYON PALMS MOBILE HOME PARK	661-252-2770	
	▲ CASAREZ Abraham	661-424-1401	8
	▲ HANKINS Margane	661-250-2504	+0
	▲ LAPACK A	661-252-6047	
	▲ LUNA Elma G	661-250-9624	+0
	▲ MARCELO Lilia	661-250-9866	1
	▲ PADRO Esther	661-252-4122	5
	▲ QUAN Pauline	661-309-9803	+0
	▲ RIEDEL Russell E	661-252-5956	3
18323			
18324	★ CANYON CNTRY PRE SC	661-252-6384	
18336	XXXX	OO	
18340	★ THE BAR	661-298-8420	
18342	★ JOSE ALONSO TENA	661-250-4609	
18344	★ A N VITAMINS & SPORT SPPLMNTS	661-252-6624	4
	½ ★ ONE STOP SALON	661-298-7214	8
18346	★ CARRIAGE LIGHTING	661-252-6611	
	★ SIMPLY BEAUTIFUL	661-299-4100	+0
18348	★ A A BARTENDER NATIONAL SCHOOL	661-250-8200	4
18350	★ CANYON CNTRY PL SPL	661-251-5000	
	★ CINEMA REAL ESTATE	661-252-7697	4
	½ ★ MOLLY MAID	661-298-1800	8
18352	★ FACTORY MX	661-251-2680	8
	½ ★ JACKS BARBER SHOP	661-299-1423	8
18354	★ LANNA THAI SPA	661-252-9991	+0
	★ NANO DENTAL LABORATORY	661-252-6600	4
	★ PREMIER MERCANTILE	661-299-5692	8
18358	½ ★ MOM CAN COOK THAI KITCHEN	661-251-8103	6
18360	★ FOREVER ATO INS SERV	661-250-0458	5
	½ ★ SANTA CLRTA VALLEY PAWN BROKERS	661-252-7296	6
18364	★ CHURCH OF HOPE ELCA THE	661-298-3890	
	★ HOPE FOR A FIND	661-298-5946	
18366	½ ★ ART'S LIQUOR	661-252-1377	6
	½ ★ CANYON RECYCLING	661-299-6697	8
18401	★ CASA VIEJA	661-252-9804	7
★ 124	BUS 160 RES 24 NEW		
	SOLEDAD CANYON RD 91351		
	CANYON COUNTRY		
	WEALTH CODE 4.7		
X	KENROY AVE		
18402	★ AIM LANDSCAPE & IRRIGATION	661-252-1788	1
	★ ASIA MASSAGE THERAPY	661-299-5819	7
X	SIERRA HWY		
18501	★ HADDAD MBL SV MINI-MRT&CR WASH	661-252-5777	
18507	★ LIBERMAN ANNA DDS	661-252-0020	
18515	★ AUDREY'S MANICURING	661-250-0641	1
	★ BOULEVARD WEST SALON ETC	661-298-0719	
	★ NAILS BY LAURELLE	661-299-1641	1
18519	★ FLAME BROLIER	661-252-5918	3
18520	BUILDING		
	▲ ★ 10 PERFECT NAILS	661-251-3186	
	▲ ★ ★ A PODIATRY GROUP CANYON FT CRE	661-250-0041	1
	▲ ★ CA BUDGET FINANCE	661-299-6755	5

## Soledad Canyon Highway

2010

▲ ★ CANYON COUNTRY BARBER SHOP	661-298-9933	
▲ ★ CANYON FOOT CARE	661-250-0041	
▲ ★ CHEN ALICE	661-250-8988	8
K ▲ ★ EXECUTIVE MOBILE HOME SALES	661-250-9060	
▲ ★ FAMILY CLEANERS	661-298-7842	3
▲ ★ GOT WIRELESS	661-298-5500	+0
F ▲ KONYA Chiropractic Center	661-298-9500	1
▲ ★ PIZZA HUT CANYON COUNTRY	661-298-4000	6
▲ ★ RHODES SHANE D FACFAS DPM	661-250-0041	
▲ ★ RICKY'S LIQUOR	661-251-0691	4
G ▲ ★ SMILES DENTAL GRP IRINA SHNYN	661-252-2800	+0
▲ ★ STEEL Victoria	661-296-0848	7
A ▲ ★ TAQUERIA JALISCO	661-250-8343	
▲ ★ VACCARRO JENNIFER M DC	661-298-2700	8
▲ ★ WATER EXPRESS	661-251-9870	+0
18520 . . . . .		
18521 ▲ ★ LOVE SUSHI & ROLL INC	661-299-6526	4
18525 ▲ ★ KINDERCARE CANYON COUNTRY	661-251-9176	
18536 ▲ ★ WILLIAM S HART DIST COPY CENTR	661-424-0013	4
18540 . . . . . GRANADA VILLA		
▲ AKINS Kathy	661-299-4756	2
▲ BIGBEE Richard	661-298-1631	7
▲ CANTLEY Nina	661-309-9876	+0
▲ CARRILLO Rafael	661-367-4422	+0
▲ CASILLAS G	661-299-1955	6
▲ CASTANEDA Agustin	661-251-4148	6
▲ COLLIER Y	661-250-7522	6
▲ CONSTANTINE Andre	661-251-0583	4
▲ CRONE Dennis	661-250-9635	5
▲ CRUZ Aracely	661-251-6147	8
▲ DELGADO Maria	661-251-2353	+0
▲ DENTON Diana	661-299-5453	5
▲ FERNANDEZ Mario	661-251-2134	+0
▲ FLORES S	661-251-5180	+0
▲ GAITLEY Parker	661-367-6661	+0
▲ GARCIA Omar	661-251-6539	8
▲ GARRETT S	661-250-7810	8
▲ GOMEZ Conception	661-251-0908	8
▲ GOMEZ Dominga	661-251-0908	8
▲ ★ GRANADA VLLA MBL HM	661-252-3515	
▲ GRIFFITH Jack P	661-251-2575	
▲ GUERRA Jesus	661-360-9281	8
▲ GUEVARA Delfina	661-298-9435	8
▲ HAIN Laune	661-252-1374	6
▲ HAMILTON J	661-299-9238	
▲ HARBICH Helmut	661-250-0242	
▲ HARBICH Helmut	661-299-9297	
▲ HERNANDEZ G	661-298-7872	5
▲ HERNANDEZ Luis	661-252-5328	5
▲ HERRERA Lucia	661-299-1058	5
▲ HOWARD Margo	661-251-9077	1
▲ JIMENEZ Paulino	661-252-1473	7
▲ JONES David	661-309-9361	6
▲ LANDEROS Jose	661-298-7599	8
▲ LEE Jack	661-251-4679	
▲ LEON Jose G	661-299-4973	1
▲ LIENHARD Renate	661-298-1358	4
▲ LOWE Michele	661-251-8766	4
▲ LUCAS Marganto	661-360-8688	6
▲ MARTINEZ Clara	661-251-4175	4
▲ MARTINEZ Karina	661-424-9296	4
▲ MAY Dan	661-367-6227	8
▲ MERRIMAN Bob	661-251-1753	4
▲ MOLINA F	661-251-5863	+0
▲ MORALES Gabriela	661-251-0579	4
▲ MORAN Benito	661-250-0364	4
▲ OLEA Guillermina	661-252-9025	7
▲ ORNELAS Angelica	661-298-7918	6
▲ OROZCO Petra Barros	661-252-6496	4
▲ PELAYO Martin	661-250-0127	2
▲ PFEIFER Carla	661-252-4511	
▲ PIDA Sandy	661-251-0471	8
▲ QUITAN K	661-298-4036	
▲ RAMIREZ Maria Esther	661-360-9830	+0
▲ REEVES Denise	661-252-6109	+0
▲ RICK G	661-309-1147	7
▲ SALAZAR Celia	661-298-1571	8
▲ SANCHEZ Maria	661-252-1553	+0
▲ SANCHEZ R	661-424-0683	+0
▲ SARTAIN Michael	661-298-9117	
▲ SCHILLER Andrea	661-299-2376	7
▲ SEYMOUR Diane	661-251-1382	+0
▲ SHEHAN Sundee	661-360-9122	7
▲ SILVERS S	661-251-7544	
▲ SUHERMAN Johannes	661-424-9043	4
▲ TAPIA Bernardo	661-424-1419	8
▲ TRIMMEL Mary	661-298-3774	+0
▲ URIBE Manuel	661-367-6395	8
▲ VARGAS Gregorio	661-250-9135	
▲ WESNER Rex	661-250-7907	2
18540 . . . . .		
18541 ▲ ★ SNTACLRTA CHRISTN FELLOWSHIP	661-298-8189	2
18545 ▲ ★ TOMMIE'S HAMBURGERS	661-298-5644	
18547 ▲ ★ WING STOP CANYON COUNTRY	661-251-9700	8
18549 ▲ ★ COPYCAT	661-251-5727	

Sierra Highway

2005

18009	★ NED'S CAR CARE	661-298-9000	8
18015	★ PELAYO AUTO REPAIR	661-250-8036	4
	★ RIGO'S AUTO REPAIR	661-252-3427	4
18027	★ SIERRA GRANITE & MARBLE INC	661-298-3880	4
18047	★ MONTESSORI PRE SC	661-252-6422	0
	SIERRA HWY		
	★ SIERRA MONTESSORI PRE SCHOOL	661-252-6422	

X SARABANDE LN

18155	★ CANYON CSTM UPHOL	661-250-9957	
	★ CANYON CUSTOM UPHOLSTERY	661-250-9958	2
	★ T G TOWING	661-298-5464	

X AMERICAN BEAUTY DR

18209	..... APARTMENTS		
	● ADAMS Robert	OO	3
	● AGUILAR Teresa	OO	9
	● ALCALA Fermin	661-251-4853	+5
111	● AQUINO Amerfino	OO	3
	● AVERY James	OO	+5
100	● AYALA Miguel	OO	4
127	● BAIRD Robt W	661-250-7950	4
	● BAKER Debra	661-251-5331	+5
	● BECK Shannon	661-299-5857	4
	BIRCHMORE Deann	661-250-1236	2
31	● BONA Michael	OO	3
	● BRITTENHAM Deborah	661-309-1122	+5
8	● BUSTOS Carlos	661-299-5238	4
77	● CARPENTER J A	661-298-5908	4



Sierra Highway

2005

SIERRA HWY		91351 CONT.	
	VARGAS Pedro	661-298-9497	+5
	VARNEY Bethany	661-299-4147	+5
	VARNEY David	661-299-4147	+5
	VELASQUEZ E	661-298-2157	1
	VERNAZA Corrina	661-298-7914	+5
	VERNAZA Vernon	661-298-7914	+5
	VILLEGAS Diana	661-252-7549	+5
	VILLEGAS Victor	661-298-9853	+5
	WALTER Madylin	661-251-4202	4
	WATANABE Yukari	661-251-0536	+5
	YULISA Rueda	661-252-7982	+5
<b>27520 .....</b>			
27532	★ NIX CHECK CASHING 18	661-251-3749	4
27534	★ PAYDAY TODAY	661-299-1148	+5
27538	★ GLENN'S CUSTOM GOLF	661-298-9445	0
27540	★ TOKYO TERIYAKI RESTAURNT	661-250-0029	4
27542	★ TK PARK'S TAEKWONDO	661-252-0783	4
27544	★ JUST 99 CENTS STORE	661-250-8591	4
27550	★ MAJESTIC HOMES	661-252-9499	+5

Sierra Highway 2005

SIERRA HWY 91321 NEWHALL			
WEALTH CODE 7.1			
22957	* DYNAMIC CONSTRUCTION POOLS	661-255-5899	4
	* T & V SOLID TIRE INC	661-799-1458	3
23222	* AUTO FACTORY	661-254-7202	
	* PANORAMA TOWING SERVICE	661-255-8116	+5
23244	MANNIE Jerome	661-254-0707	
23250	*HERNANDEZ Lucas	OO	0
23287	* ETERNAL VALLEY MMRL PK&MTRY	818-365-3292	2
	* ETERNAL VALLEY MORTUARY	661-259-0800	
	* ETERNAL VLY MMRL PK & MTRY	661-259-0800	
<b>X SAN FERNANDO RD</b>			
25501	DAYTON Kenneth R	661-250-3562	2
25505	* CAL-WEST ROOFING CO	661-254-1090	2
25800	* TRIMARK PACIFIC HOMES	661-298-0030	+5
	*VELUZAT Renaud	OO	3
<b>X RAINBOW GLEN DR</b>			
26364	* ALL VLY TAX SERVICE	661-252-0052	6
	* BARBARA EPLER REAL ESTATE	661-250-7444	8
	* FOUR SEASONS HAIR	661-251-0770	3
	SLN&BTY SPLY		
	* FRIENDLY MARKET	661-298-7862	
	* MINNIE MAX CLEANERS	661-298-7629	6
<b>X FRIENDLY VALLEY PKY</b>			
26409	* DHANBIR SINGH	661-252-6769	
26850	* ALL FAMILY CHIROPRACTIC	661-299-4913	1
	* ALL FAMILY CHIROPRACTIC CENTER	661-299-4933	9
	* EMPRESS GARDEN	661-252-9833	3
	* FISHER ROBERT L DC	661-299-4933	9
	* GLAMOUR NAIL & SPA	661-299-2371	4
	* HAWAIIAN SUN	661-299-6786	0
	* PERSONLZD CLEANERS	661-252-3400	9
	* S & S DONUT AND BAKE SHOP	661-250-3888	9
	* WILDEMUTH BRIAN M DC	661-299-4913	4
26865	* PAC WEST WIRELESS	661-298-4611	4
26867	* COUSINS SUBS	661-250-1842	+5
26869	* MRS FLDS CKS & TCBY FRZN TRTS	661-251-2233	+5
26870	* WOODY'S UNFINISHED FURNITURE	661-299-9400	9
26871	* M STUDIO NAILS	661-250-0778	4
26873	* POSTAL CONNECTIONS OF AMERICA	661-298-2040	4
26875	* SUMMERS INDOOR TANNING	661-299-1883	4
26877	* CANYON COUNTRY DENTAL GROUP	661-251-2002	4
	* NGUYEN TERRI TRAM AHN DDS	661-251-2002	4
	* THORNE MIECHAEL DOS	661-251-2002	4
26880	* DEBBIE'S HALLMARK SHOP 2	661-250-4041	9
	* ENCHANTED GRDN FLRLAEVNT DSGN	661-250-4000	+5
26881	* WANA IGUANA RESTAURANT	661-299-1818	4
26883	* HOLLYWD VIDEO	661-424-0358	4
26900	* STATER BROS PHARMACY	661-298-7988	1
	* STATER BROS PHARMACY	661-298-5895	1
26910	* BILL & SAM'S DSCNT CIGARETTES	661-250-7864	9
	* CHASE PROTECTIVE SERVICES	661-252-7599	+5
	GARCIA Jennifer	661-250-4917	2
	* SCV POOR BOY SANDWICHES	661-298-5844	3
	* SIERRA MAIL N MORE	661-250-8574	9
	* TAQUERIA DOS MIL	661-251-1963	2
26913	* PANDA EXPRESS	661-298-7733	4
26917	* JUICE IT UP	661-299-4442	4
26920	* MIDAS	661-298-7131	7
	* MIDAS MUFFLER & BRAKE SHOPS	661-298-7131	7
26921	* SUSHI CALIFORNIA	661-251-3700	+5
26925	* STARBUCKS COFFEE	661-251-0167	4
26930	* EL POLLO LOCO	661-299-2236	8
26940	* MCDONALD'S RESTAURANTS	661-252-5251	8
* 53 BUS 5 RES 7 NEW			

## Soledad Canyon Highway

2005

18283	★ TS MOTORSPORT	661-299-4571	4
18285	★ EPMERO MANAGEMENT SERVICES	661-298-7750	+5
18289	SOLEDAD Nails	661-251-8069	+5
	SOLEDAD Spa	661-251-8069	+5
18291	★ FELDMAN ROCHELLE C MD	661-252-8762	8
18295	★ DISCOUNT TIRE CENTERS	661-252-6444	4
18300	..... SOLEDAD TRLR LODGE		
	ATKINSON K	661-299-5561	2
	CLARK R C	661-252-6433	
	EMERSON Eric B	661-250-8937	8
	ENCISO Maria	661-298-1218	4
	HAMM Melinda S	661-299-4478	2
	LARIOS Alejandro	661-250-7312	+5
	MATA Antonio	661-250-7985	4
	OLSON Tila Montalvo	661-252-3826	4
	RAFAEL Milton	661-251-2487	+5
	SANCHEZ Juan	661-250-0290	0
	SMTIH Darcy	661-251-5715	+5
18300	.....		
18323	..... CANYON PALMS MBL PK		
	ALLEN James	661-252-7559	2
	BEAN Frances	661-298-1791	9
	BRANAM Lonnie	661-251-2028	
	BROWN Bruce B	661-251-9403	
	★ CANYON PALMS MOBILE HOME PARK	661-252-2770	
	GEMMELL William	661-251-1510	1
	HERZOG Christine	661-252-4426	4
	KATZ J A	661-298-9659	
	LAPACK A	661-252-6047	
	MARCELO Carlos G	661-250-9866	1
	MCCUTCHEON Robert J	661-250-9740	+5
	NEIDHART Alfred	661-252-1169	
	PETERS Dorothea	661-252-1402	
	RIEDEL Russell E	661-252-5956	3
	SANCHEZ Lidia A	661-299-5765	0
	WEBBER Joe	661-252-7858	4
18323	.....		
18324	★ CANYON CNTRY PRE SC	661-252-6384	
18340	★ DASHA'S BAR	661-298-8420	8
18342	★ LOS NACHOS GRILL	661-250-4609	0
18344	★ BOB CANNON'S VITAMNS HRBS&HMPT	661-252-6624	+5
	★ SOLEDAD DRY CLEANERS	661-252-1442	6
18346	★ CARRIAGE LIGHTING	661-252-6611	
	★ CHURCH OF SCIENTOLOGY MISSION	661-298-2847	4
	★ SIERRA MOBILE HOME SALES	661-252-9300	4
	★ SIERRA MOBILE HOME SALES	818-780-0225	4
18348	★ CITY NAILS	661-250-7431	3
	★ PAPAYA BLUE	661-298-8400	1
18350	★ CANYON CNTRY PL SPL	661-251-5000	
	★ CINEMA REAL ESTATE	661-252-7697	+5
	★ MOLLY MAID	661-298-1800	1
18352	LEE Jack	661-251-8399	7
	★ ULTIMATE AUDIO	661-252-0050	4



## Soledad Canyon Highway

2005

SOLEDAD CANYON RD		91387 CONT
18354	*BURGESON JOHN CONTRACTORS INC	661-251-4735 3
	*BURGESON JOHN CONTRACTORS INC	661-251-4487 3
	*NANO DENTAL LABORATORY	661-252-8600 4
	*SISTAZ HAIR BEAUTY SUPPLY	661-299-2220 +5
18356	XXXX CO	
18358	*MOM CAN COOK THAI KITCHEN	661-251-8103 6
18360	*S C V PAWN SHOP	661-252-7296 9
	*SANTACRITA VALLEY PAWN BROKERS	661-252-7296 +5
18364	*CHURCH OF HOPE ELCA THE	661-298-3890 6
	*HOPE FOR A FUND	661-298-5946 7
18366	*ART'S LIQUOR	661-252-1377 7
18401	*WESTRIN TRADING POST	661-251-9655 3
	* 113 BUS 165 RES 44 NEW	
SOLEDAD CANYON RD 91351 CANYON COUNTRY		
18501	*HAGGAD MBL SV MNB-MRTRCR WASH	661-252-5777
18507	*LIBERMAN ANNA DDS	661-252-0020
18511	*LONDONER THE	661-252-2397 7
18515	*AUDREY'S MANICURING	661-250-0641 1
	*BOULEVARD WEST SALON ETC	661-298-0719 9
	*MANICURIST	661-251-0003 3
	*NAILS BY LAURELLE	661-298-1841 1
	*THE SHOP	661-298-0719 0
18517	*BAJA CABANA	661-251-4184 +5
18519	*WOK'S COOKIN	661-252-5918 3
18520	..... BUILDING	
	* 10 PERFECT NAILS	661-251-3186
	* A PODIATRY GROUP CANYON FT CRE	661-250-0041 1
	*ACUPUNCTURE & HERBAL HLSTC CR	661-298-8841 2
	*CA COFFEE CO	661-252-6400 4
	*CANYON FOOT CARE	661-250-0041
	*EXECUTIVE MBL HOME	818-862-7953
	*EXECUTIVE MOBILE HL	661-250-9690
	*FAMILY CLEANERS	661-298-7842 3
	*KONYA CHIROPRACTIC CENTER	661-298-8500 1
	*WY HAIR DESIGN	661-252-4081 4
	*RHODES SHANE D DPM	661-250-0041 0
	*RICKY'S LIQUOR	661-251-0891 4
	*SEPEHRPOUR BEHNAZ DDS	661-251-1800 0
	*SIERRA DENTAL GROUP	661-251-1800 6
	*TAQUERIA JALISCO	661-290-8343
	*WATER EXPRESS PLUS	661-251-8352 +5
18520	.....	
18521	*LOVE SUSHI & ROLL INC	661-299-8526 +5
18523	*CASA BLANCA HOMES	661-298-3377 0
	*CASA BLANCA HOMES	661-298-4080 +5
18525	*KINDERCARE LRNG CTR	661-251-9178
18536	*WILLIAM S HART DIST COPY CENTR	661-424-0013 4
18540	..... GRANADA VILLA	
	AKINS Kathy	661-299-4756 2
	BARNES Laura K	661-298-7144 1
	BASTIAN Roberto	661-424-1157 +5
	BEAVER Rachael	661-250-0754 +5
	BENTEZ Delina	661-298-1307 4
	BLOHM Edith	661-424-0852 2
	CABALLERO Leticia	661-251-3819 2
	CISNEROS Luis	661-252-7982 +5
	CONSTANTINE Andre	661-251-0583 +5
	CRONE Dennis	661-250-9835 +5
	CRUZ Roberto	661-252-8413 +5
	DAZ Patricia	661-251-0870 4
	ELIZONDO Sonia	661-298-2378 2
	ELIZONDO Sonia	661-298-1586 4
	ENCINA Guadalupe	661-298-0443 +5
	GOMEZ Maria H	661-298-7034 4
	GOMEZ Raftala	661-298-5441 4
	*GRANADA VLLA MBL	661-253-3815
	HM	
	GRIFFITH Jack P	661-251-2575 8
	GUEVARA Guillermo	661-299-6437 +5
	GUDRY Edna	661-298-1823 4
	HAMILTON J	661-298-8238 9
	HARBICH Helmut	661-250-0242
	HARBICH Helmut	661-299-8297 4
	HERNANDEZ Pedro S	661-424-0572 0 3
	HERPICK Anita	661-252-7535
	HILL Sonya	661-424-0821 +5
	HOWARD Margo	661-251-9077 1
	IRWIN Ruby	661-252-7912 +5
	JOLLEY R	661-252-0120 +5
	LARSEN Stacy	661-252-8152 2
	LAWSON Frederick	661-298-1989 0
	LEE Jack	661-251-4879 1
	LEON Jose G	661-299-4973 1
	LEONARD Renate	661-298-1358 +5
	LOPEZ Guillermo	661-251-4907 +5
	LOWE Michele	661-251-8766 +5
	MARKSCH Robert	661-298-0604 +5
	MARTIN Ron	661-298-4896 +5
	MARTINEZ Angel	661-251-6534 2
	MARTINEZ Karina	661-424-9296 4
	MEDEL Maria E	661-251-8034 0
	MERRIMAN Bob	661-251-1753 +5
	MONTANO Fernando	661-299-5588 +5
	MONTOYA Dorena	661-251-9945 0 4
	MORAN Benito	661-250-0364 0 4
	NAVE Charles	661-424-0120 2
	NORSEN T	661-298-2078
	OLSEN Richard	661-252-7414 +5
	OROZCO Petra Barrios	661-252-8496 4
	PELAYO Martin	661-250-0127 2
	PEREZ Alejandro	661-298-2841 0
	PEREZ H Rigoberto	661-298-6312 0
	PFEIFER C	661-252-4511 7
	PIDA Gary	661-252-5145 4
	QUJIAN K	661-298-4836 8
	RAGGIO Frances	661-251-8365 6
	RAMIREZ Eusebio	661-252-1037 +5
	RAMIREZ Wendy	661-251-7790 4
	RICK G	661-329-1147 +5
	RIVERA Anna	661-424-4968 +5
	ROBINSON Cyndi	661-251-4183 4
	RODRIGUEZ Carlos C	661-298-1871 +5
	RODRIGUEZ M	661-252-8297 9
	RODRIGUEZ-Paritaja Maria	661-250-0892 4
	RUKAVINA Joseph W	661-298-5651 2
	SAROLSKY Jerry	661-298-4748 4
	SARTAIN Dal	661-298-9117 6
	SARTAIN Michael	661-298-9117 6
	SCHULTE Peter L	661-251-0741 9

## Soledad Canyon Highway

2005

SOLEDAD CANYON RD		91351 CONT.	
	SHIVLEY Julia	661-252-1170	+5
	SILVERS Charity	661-252-9473	6
	SILVERS S	661-251-7544	9
	SILVERS Steve	661-252-9473	6
	SUHERMAN Johannes	661-424-9043	4
	TAPIA Petra	661-250-4564	+5
	TORRES Isaias	661-252-4753	1
	VALDEZ Leticia	661-424-9183	2
	VARGAS Gregorio	661-250-9135	0
	VILLALOBOS Veronica	661-252-1473	4
	WESNER Rex	661-250-7907	2
	WEST Bryan A	661-299-6813	3
<b>18540</b> .....			
<b>18541</b>	<b>★ SANTA CLARA CHRISTN FELLOWSHIP</b>	<b>661-298-8189</b>	<b>2</b>
<b>18545</b>	<b>★ TOMMIE'S HAMBURGERS</b>	<b>661-298-5644</b>	
<b>18547</b>	<b>★ KUK SOOL WON</b>	<b>661-298-2780</b>	<b>+5</b>
	<b>★ RON'S SPA REPAIR</b>	<b>661-250-7974</b>	<b>7</b>
<b>18549</b>	<b>★ COPYCAT</b>	<b>661-251-5727</b>	<b>0</b>

Sierra Highway

1999

18047	* SIERRA SCHOOL INC	805-252-6422	
18049	XXXX	OO	
18104	XXXX	OO	
18105	XXXX	OO	
18155	* CANYON CSTM UPHOL	805-250-9957	4
	* T G TOWING	805-298-5464	2
18209	..... APARTMENTS		
	AYALA Diega	805-298-5482	+9
	BECK Scott	805-252-3528	5
	CABRERA Mano	805-251-0167	+9
	CASTANEDA Rebecca	805-299-2538	8
	COYLE L	805-252-0389	+9
	DANTONA Frank	805-251-0860	+9
	DANTONA Rose	805-251-0860	+9
	FITZGERALD T J	805-298-7344	6
	FORRETTE K	805-298-4700	8
	HANCOCK Dennis	805-251-9578	0
	HANNA Walter	805-252-2759	1
	HERRERA Julio	805-252-1965	8
	HICKMAN Daniel	805-299-4701	+9
	JACKSON Robert Jr	805-298-7626	8
	KING R E	805-252-8294	0
	LANGENDORF Walter K	805-251-8257	
	LOPEZ F R	805-250-7506	8
	LOWERY Randy S	805-250-1236	2
	MATUTE Jose Mario	805-299-4622	+9
	MOUNTFORD W	805-251-9578	0
	OSICKA Jose Antonio	805-299-2519	+9
	QUAM John	805-251-5210	8
	REKHI Deepinder	805-298-6148	+9
	STROTHER J	805-250-3889	+9
	STROTHER M	805-250-3889	+9
18209	.....		
18302	..... BUILDING		
	* BEST CARE HOME	805-298-3240	7
	HEALTH SERVICE		
	* CARUSO ITLN MKT&DLI	805-298-7773	5
	* DAVIDSON CARL	805-298-1300	5
	* DAVIDSON CARL	818-993-4130	5
	* FARMERS INS AGENT	818-886-2099	6
	* FARMERS INS AGENT	805-252-0539	6
	* HAIGAZIAN ANNE	805-252-0539	6
	* HAIGAZIAN ANNE INS	818-886-2099	6
	* HANNER DALE	818-881-1234	7
	* HANNER ROBT	805-298-1616	5
	* HANNER ROBT	818-349-1303	5
	* HOLDEN	805-298-6116	+9
	PROFESSIONAL		
	SERVICES		
	* NATIONWDE	805-250-1051	+9

Sierra Highway

1999

SIERRA HWY W		91351 CONT	
18302	.....		
18316	★ C O M TRANSPORTATION INC	805-250-9865	8
	★ EXCLUSIVE VCR RPR	805-252-6942	
	★ FARMERS INS AGENT	805-251-2056	
	★ HIGH DSRT DRVNG SC	805-252-2863	4
	★ KISHORE LALA INS AG	805-251-2056	5
	★ LALA KISHORE	805-251-2056	1
	★ PIERCE SANDY FARMERS INSURANCE	805-252-4268	8
	★ VINA CO	805-250-1232	4
18319	★ BADES NEWHALL MORTUARY	805-259-7394	+9
	★ CHAPEL OF THE CANYON	805-251-1178	+9
	★ NEWHALL MORTUARY	805-259-7394	+9
18340	★ CARUSOS 2	805-251-8450	
18342	XXXX	OO	
18344	XXXX	OO	
18345	★ ADVANCED COATINGS&EQUIPMEN- T	805-252-6752	8
	★ ANDERSON ROLAND W	805-252-9527	
	★ DAVEY APPRSL SERV	805-250-0196	5
	★ DEMOCRATS FOR BUSNS	805-251-1571	4
	★ GAGE DONOHO GROUP	805-298-7688	7
	★ NATL WIRETEC CMNCTNS INC	805-298-5606	7
	★ SAPPHIRE VENTURES	805-251-6444	2
	★ T C M	805-298-2993	7
	★ WIRETEC COMMUNICATIONS	805-298-5606	7
18346	★ HAIR WAVE	805-251-7818	
18348	★ HILLS APPLIANCE	805-252-0872	
18350	XXXX	OO	
18436	★ AIR DREAMS MATTRESSES	805-251-0344	8
	★ ALL TUNE&LUBE	805-251-6384	+9
	★ ETERNAL ART TATOO GALLERY	805-298-0897	7
18438	★ KELLEY REALTY&FINANCIAL	805-298-4320	+9
	★ 209 BUS 140 RES 85 NEW		

Sierra Highway 1999

SIERRA HWY N 91351 SANTA CLARITA			
WEALTH CODE 6 0			
CANYON COUNTRY AREA			
26364	* FRIENDLY MARKET	805-298-7862	4
	* FRIENDLY VLY REAL ESTATE	805-251-1711	+9
	* PRIME TIME ASSOCIATES	805-252-2886	8
	* SWANSON GORDON REAL ESTATE	805-251-7511	+9
26409	* SIERRA MINIMARKET	805-252-6769	
26425	* PEOPLE'S BANK OF CA	805-252-1236	+9
26850	..... BUILDING		
	* ALL FAMILY CHIROPRACTIC CENTER	805-299-4933	+9
	* COST CUTTER FAMILY HAIR CARE	805-251-2445	+9
	* COST CUTTER MANICURST	805-251-4451	+9
	* E M P R E S S GARDEN	805-252-9833	+9
	* FISHER ROBERT L DC	805-299-4933	+9
	* KRAGEN AUTO PARTS	805-299-9270	+9
	* OPTICAL OUTLET	805-299-2880	+9
	* PERSONALIZE CLEANERS	805-252-3400	+9
	* S&S DONUT AND BAKE SHOP	805-250-3888	+9
	* SANTA CLARITA ATHLETIC CLUB	805-299-9252	+9
	* TRUONG THOMAS OD	805-299-2464	+9
26850	.....		
26870	* WOODY'S UNFINISHED FURNITURE	805-299-9400	+9
26880	* DEBBIE'S HALLMARK SHOP 2	805-250-4041	+9
26900	* ALBERTSON'S FOOD CENTER	805-298-7988	7
	* WELLS FARGO BANK	805-252-6089	+9
26910	* AROMA CAFE	805-252-0433	+9
	* BILL & SAM'S DISCOUNT CIGARETTES	805-250-7864	+9
	* DAIRY QUEEN	805-298-0020	8
	* SIERRA MAIL N MORE	805-250-8574	+9
26930	* EL POLLO LOCO	805-299-2236	8
26940	* MCDONALD'S RESTAURANTS	805-252-5251	8
27117	* SIZZLAR RESTAURANTS	805-252-4405	
27125	..... BUILDING		
	* BODY VENTURE	805-250-7888	+9
	* C S I W A Y	805-299-2930	8
	* CANYON CNTRY FRSTNE	805-250-0014	2
	* CLARITA CAREER COLLEGE	805-252-1864	7
	* E Z LUBE	805-298-3865	2
	* FIDELITY NATIONAL TITLE INS	805-299-4712	+9
	* FIRESTONE TRE SV CT	805-250-0014	2
	* FUN FACTORY	805-250-8540	5
	* GLENNS CUSTOM GOLF	805-298-9445	5
	* GOURMET XPRESS	805-250-8490	8
	* HEITZ INSURANCE	805-298-3700	8

Sierra Highway

1999

SIERRA HWY N	91351 CONT	
* KAY'S CLEANERS	805-252-4568	7
* L C HOMES	805-298-3377	7
* MONFORT BUSINESS CENTER	805-299-4970	+9
* OHARE JOHN	805-251-2650	2
* R E M A X REALTORS	805-251-2650	2
* REAL ESTATE REMAX	805-251-2650	
* S N J LIQUOR	805-298-9079	
* S N J LIQUOR	805-250-9463	5
* S&J LIQUOR	805-298-9079	2
* S&J LIQUOR	805-298-9463	5
* SCHARDT ELKE GORDON ATTY	805-251-3400	+9
* TACO BELL	805-251-5749	2
27135		
27134	* KOBII TIRE CENTER	805-250-8000
27140	XXXX	OO
27150	* UHAUL CO MOVING CENTER	805-251-4444
27361	* CORDOVA MBL ESTS	
ANDREAS L A	805-251-5664	
ANDRESS Robert	805-298-2331	
ARNOLD Randolph L	805-252-5549	
BARCOCK Paul L	805-252-9248	
BARNES Carol V	805-250-9848	+9
BERG R	805-251-3454	1
BERNADE Juan	805-252-3764	6
BILLINGS D	805-252-8102	6
BOVEE Brian	805-252-3646	6
BOVEE Natasha	805-252-3646	6
BOYETTE A	805-252-1931	
BRANDRIET Norbert B	805-252-8232	
BRANSON Orland	805-252-8352	
BURRELL S A	805-251-7600	+9
BURROWS Grant	805-252-6403	
CABREJA Juan	805-251-3423	7
CARRILLO Janet	805-298-3757	
CARRILLO Nathan	805-298-3757	
CASTRO R	805-250-8113	+9
CHANDRHY Adiel	805-250-0625	8
CLARK N E	805-298-4005	0
COHEN Morris R	805-252-9541	
COLEMAN A M	805-251-5980	7
COLEMAN Ken	805-252-6961	
CONNELL Scott T	805-250-1829	+9
COPPINGER James	805-251-3183	
* CORDOVA MBLHMES EST	805-251-6807	
CORNETT Charlotte	805-252-1209	
CORNISH Doyle E	805-252-8918	
DAVIDSON B A	805-252-9542	
DEVORE Dick	805-251-5560	
DEVORE Jennifer	805-251-5560	
DEVRIES John	805-252-2557	0
DOOLITTLE Kenneth W	805-298-4016	0
DZULESNAY Jose K	805-252-9180	
ESTRADA Andy	805-251-5450	+9
FAXON I	805-251-2081	
FESE Frank S	805-252-7590	+9
FESE Ross P	805-252-7590	+9
FREDERICK Clifton L Jr	805-250-9088	8
GABEL Ted	805-298-9331	+9
GALVAN Ignacio	805-252-9307	+9
GARCIA N	805-298-5581	7
GIBONEY Edith	805-252-7011	
GRAHAM Don A	805-251-2205	
GREEN Ronald W	805-251-5624	
GREEN Verna M	805-251-5624	
GREENBERG Roy	805-251-0196	
HANDY Gloria	805-298-2678	7
HANDY Mike	805-298-2678	7
HANSON Joel A	805-251-1887	
HARRIS Maely	805-298-5702	
HARRIS Stephen	805-298-5702	
HERBRINGTON Chester	805-252-3794	
HICKMAN Dore	805-298-8001	0
HORVITZ Angel	805-299-4430	+9
HUMANIC Richard	805-252-3301	
HUMANIC Vicki	805-252-3301	
JOHNSON S M	805-252-4105	
KIMLIN D H	805-252-0009	7
KING B	805-250-4180	8
LAYAON Eric V	805-250-8470	+9
LEE E K	805-251-4524	
LIESER Betty	805-252-9412	
MACLENNAN Ronald P	805-251-6052	+9
MARINO Marad A	805-250-3415	+9
MARRICOUR Jose A	805-252-8919	+9
MCCULLOUGH Rick	805-250-1133	6
MCDOWELL Verna	805-252-9412	
MCKANON K W	805-252-5544	
MCMASTER James W	805-252-3916	7
MCOUAD John	805-252-8086	0
MENDEZ Art	805-252-5451	
MORPHE Monte D	805-252-6124	
MORAN Juan	805-252-8067	
MORAN Wm	805-252-8067	
MORANO Tony	805-251-1784	
NELSON Allen D	805-252-0329	
NOBLE E M	805-252-0983	
NORWOOD Arthur L	805-252-3222	
OTILLAR Joseph	805-298-2114	
OWENS Chas R	805-252-5847	8
PARTIDA Francisco	805-251-8628	8
PETERS M B	805-252-2730	
PETERS M L	805-251-7359	4
PFISTER Deane	805-252-4055	6
PFISTER Ian	805-252-4055	6
ROULSEN O L	805-252-3916	+9
RAYMOND J K	805-251-2199	
RICE Elaine	805-252-2125	
RIDER G E	805-250-0036	+9
RIDER Vonda	805-250-4659	+9
RYAN Edward T	805-251-2537	
SALEFRIO Tony	805-252-2199	
SANCHEZ R	805-811-1847	8
SEATON Renee	805-252-3869	+9
SIEGMUND John	805-251-0851	8
SILVIUS Wm P	805-251-4532	
STRAUSS Edward	805-251-0486	8
TAYLOR Dwight	805-252-3537	+9
THURMAN Edw	805-251-5200	
THURMAN Sidney	805-251-5200	
VINEYARD W J	805-252-2986	
VINSON Henry P	805-298-0448	
WARNER L L	805-251-1948	
WALSH Kenneth D	805-252-8253	
WALSHING Thomas	805-250-9236	1
WILLIAMS Diane	805-251-8524	
WILLIAMS Howard R	805-252-2516	
27361	* SAN ANTONIO AUTO	805-252-5515
27377	* SOUNDALARM	805-252-0707
27400	* ARCHER REAL ESTATE	818-362-3011
	* ARCHER REAL ESTATE	805-252-0709
27403	* DEYCA MOTORS	805-252-5557
27515	* S C MOBILE HOME SALES	805-298-9269
	* S C MOBILE HOME SALES	818-783-5453
27520	* SIERRA CNYN APTS	
AGUIRRE Vicente A	805-252-8973	+9
ARENAS Juan	805-250-7903	8
BAILEY Georgia L	805-251-4691	+9
BANAGA Randy M	805-251-1541	+9
BLAKE James	805-252-7127	+9

## Sierra Highway 1999

SIERRA HWY N	91351 CONT.
BLAKE Marceia	805-252-7127 +9
BRAMLETTE Troy R	805-298-1909 +9
BROOKS Shawn	805-251-3612 +9
BROWN Vanessa K	805-299-4536 +9
CLARK Laura M	805-298-5466 +9
CLARK S	805-299-5972 +9
DEANDA Carmen M	805-299-4764 +9
DEOCA Silvia Marcia M	805-250-3162 +9
DETONE Richard W	805-298-0250 8
FOX L	805-299-4627 +9
FRIEL Patricia	805-251-3459 8
GOLDMAN L	805-251-4394 +9
GUERRERO Sara	805-299-4370 +9
HACKETT William F	805-299-4306 +9
HADDAD Wael	805-250-8572 +9
HAMMOND N	805-298-9424 8
HUBBARD Roger	805-251-2161 0
KELIN C	805-252-5913 +9
KELIN K	805-252-5913 +9
KULICK Andrew	805-250-3310 7
LIGHTNER Jeff M	805-250-7464 +9
LIVELY Sherri	805-252-9514 +9
LODAHL Kristen I	805-299-5982 +9
LOPERA Raymond	805-299-4738 +9
MADRONE A	805-250-7962 +9
MAXSON Bobbi C	805-299-4171 +9
MILLER Susan O	805-298-0731 +9
MONFARED Yousef	805-251-7179 +9
NERIA Toni	805-299-4863 +9
<b>* OUR TURNS RECORDS INC</b>	<b>805-252-2740 8</b>
PADILLA Gabriela M	805-298-8705 +9
PECK Ronald Steven	805-298-0254 8
RUSSELL Travis	805-298-3135 +9
<b>* SIERRA CANYON APTS</b>	<b>805-257-1297</b>
SILVA Mark L	805-298-7497 +9
SINK Patricia	805-252-9838 +9
SOARES Benjamin	805-299-4513 +9
SPRING Kie	805-250-4124 8
SULLIVAN Chris	805-299-9037 +9
WATKINS Winston B	805-252-2116 8
WHEELER Sandra	805-299-5831 +9
WHITE R B	805-250-1023 8
YEPEZ Jair	805-250-9740 +9
<b>27520 .....</b>	
27532	<b>* CHIEF AUTO PARTS 805-298-0188</b>
27536	XXXX OO
27538	<b>* SISEMORE PAUL 805-252-6500</b>
	<b>* SISEMORE PAUL 805-252-6501 6</b>
	<b>* STATE FARM INS 805-252-6500 +9</b>
	<b>AGENTS</b>
27540	XXXX OO
27544	XXXX OO
27550	XXXX OO
27552	<b>* CANYON CNTRY 805-252-3533</b>
	<b>DENTAL</b>
	<b>* SEMELSBERGER R DDS 805-252-3533</b>

## Soledad Canyon Highway

1999

18291	★ FELDMAN ROCHELLE C	805-252-8762	8
	MD		
18293	XXXX	OO	
18295	XXXX	OO	
18300	..... SOLEDAD TRLR LODGE		
	CLARK R C	805-252-6433	
	DREW Geraldine	805-252-5433	
	ESPITIA Clemente	805-251-5638	+9
	JOHNSON Margaret A	805-251-4786	+9
	MOORE Girvus	805-251-5043	
	PENA Miguel	805-252-6805	+9
	PITTMAN Alleenn	805-250-0497	+9
	ROBINSON Cleveland	805-250-1784	+9
	SANDER Marykay	805-298-0692	+9
	★ SOLEDAD TRAILER	805-298-6101	+9
	LODGE		
	WYNN David	805-250-1822	+9
18300	.....		
18316	★ PIZZA ESPERIENZA	805-252-5033	7
18318	XXXX	OO	
18323	..... CANYON PALMS MBL PK		
	BRADFORD Robert J	805-251-0113	8
	BRANAM Lonnie	805-251-2028	1
	BROWN Bruce B	805-251-9403	2
	★ CANYON PALMS MBL	805-252-2770	
	HM		
	COLEMAN Inez	805-252-5945	
	COLEMAN Julian L	805-252-5945	
	HENDRYX Joy	805-251-8737	
	KATZ J A	805-298-9659	
	LAFON John W	805-252-8885	8
	LAPACK A	805-252-6047	
	MURRAY Hubert A	805-251-9899	
	NEIDHART Alfred	805-252-1169	
	OLIVA Berta E	805-250-0954	2
	PETERS Dorothea	805-252-1402	
	PETERS Roland	805-252-1402	
	STEFANEK Jos H	805-251-2913	
18323	.....		
18324	★ CANYON CNTRY PRE	805-252-6384	
	SC		
18336	XXXX	OO	
18340	★ DASHA'S BAR	805-298-8420	8
18342	★ GREAT AMER HOT	805-250-4609	7
	DOGS		
18344	★ BOB CANNON'S	805-252-6624	7
	VITAMINS&FREE NTR		
	★ CANNON'S BOB	805-252-6624	7
	VITAMINS&FREE NTR		
	★ EARTH ORGANICS	805-252-6624	7



Soledad Canyon Highway

1999

SOLEDAD CANYON RD		91351 CONT	
18344 1/2	* SOLEDAD DRY CLEANERS	805-252-1442	6
18346	* CARRIAGE LIGHTING	805-252-6611	1
18346 1/2	* K&B AUCTION HOUSE	805-250-1918	7
18348	* R E I CRAFTS	805-251-7075	6
18350	* CANYON CNTRY PL SPL	805-251-5000	
18350 1/2	* AMER MAINTENANCE SUPPLY CO	805-252-6293	8
18352	* SUPERIOR APPLIANCE	805-251-6137	
18352 1/2	* ALL VLY DVRCE AND BNKRPTCY SRV	805-299-5746	+9
18354	* ALLSTAR AIRBRUSH DESIGN	805-252-1184	+9
	* ALLSTATE INS	805-252-9650	8
	* BANANA GRAPHICS	805-252-1184	+9
	* COWELL DAN	805-252-9650	8
18356	* TIME WARNER COMMUNICATIONS	805-252-2318	5
	* TIME WARNER COMMUNICATIONS	805-251-0247	5
18358 1/2	* KAMBRAI KITCHEN OF THAI CUISINE	805-251-8103	6
18360	* DOGGIE DEN THE	805-251-3232	
18360 1/2	* S C V PAWN BROKERS	805-252-7296	+9
	* S C V PAWN SHOP	805-252-7296	+9
	* SANTA CLRTA VLY PAWN BROKERS	805-252-7296	+9
18362	* SHEAR GENIUS	805-251-2965	
18364	* CHURCH HOPE ELCA	805-298-3890	6
	* HOPE FOR A FIND	805-298-5946	7
18366 1/2	* ART'S LIQUOR	805-252-1377	7
18401	* TREASURES	805-299-2208	8
18402	* A I M	805-252-1788	7
18411	* GLENDL FEDERAL BANK	805-252-2410	+9
18450	XXXX	OO	
18501	* HADDAD MBL CAR WASH	805-252-5777	
18507	* LIBERMAN DANIEL DOS	805-252-0020	
18511	* LONDONER THE	805-252-2597	7
18513	XXXX	OO	
18515	* BOULEVARD WEST SALON ETC	805-298-0719	+9
	* NAILS BY APRIL	805-251-2216	6
	* NAILS BY LORA	805-298-0027	6
18517	* TEA COZY THE	805-252-8617	8
18519	XXXX	OO	
18520	.....		
	* A PODIATRY GROUP	805-250-0041	2
	* AFTER HOURS CHIROPRACTIC	805-298-9590	+9
	* CANYON FOOT CARE	805-250-0041	2
	* EXECUTIVE MBL HOME	818-992-7653	2
	* EXECUTIVE MOBILE HM	805-250-9060	2
	* GLORY CLEANER	805-298-7842	8
	* KIRKELIE G E LAW	805-250-0255	2
	* KONYA CHIROPRACTIC CENTER	805-298-9500	8
	* LIFE FORCE ACUPUNCTURE CLINIC	805-250-9932	8
	* M D LIQUOR DELI BART	805-298-2093	+9
	* NIX CHECK CASHING	805-250-4570	8
	* PIZZA HUT	805-298-4000	2
	* REUBEN DAVID DC	805-298-9590	+9
	* SALDIN RICK DPM	805-250-0041	1
	* SIERRA DENTAL GROUP	805-251-1800	6
	* TAQUERIA JALISCO	805-250-8343	5
	* 10 PERFECT NAILS	805-251-3186	5
18520	.....		
18521	* USA MARTIAL ARTS	805-251-0761	8
18523	XXXX	OO	
18525	* KINDERCARE LRNG CTR	805-251-9176	
18533	* WHERHOUSE THE	805-252-8376	
18535	XXXX	OO	
18536	* LA CO LIBRARY CANYON COUNTRY	805-251-2720	
	* SANTA CLRTA CTY LIBRARIES	805-251-2720	8
18537	XXXX	OO	
18539	* VALENCIA NATL BANK	805-250-9900	5
18540	.....		
	* GRANADA VILLA		
	BOONE Albert	805-251-1664	
	BOONE Sharon	805-251-1664	
	BURLESON Danette	805-250-8281	6
	BURLESON Roger	805-250-8281	6
	CONTRERAS Laura Lisa	805-252-8096	8
	FREEMAN Jon F	805-251-9227	
	GARCIA Robert	805-298-8862	6
	GENTRY Ray K	805-252-9137	
	GRADY William	805-251-4921	+9
	* GRANADA VLLA MBL	805-252-3515	
	HM		
	GRIFFITH Jack P	805-251-2575	+9
	HAMILTON J	805-299-9238	+9
	HARBICH Helmut	805-250-0242	2
	HERNANDEZ John T	805-251-2434	
	ILLUMINATO Louis	805-298-0129	
	JOHNSCK Wm	805-252-0673	
	KENNEDY William	805-250-8127	8
	KRITZBERG Gerald	805-299-4561	+9
	LEE Jack	805-251-4679	
	LOPEZ Antonio	805-251-8152	6
	MCALPINE John	805-252-1953	2
	MCMAINS M D	805-251-0875	
	* NEW WORLD CONSTRUCTION	805-252-2681	+9
	NIXON Tom	805-250-1206	1
	PEREZ Henry	805-250-7078	+9
	PFEIFER C	805-252-4511	7
	POULSEN Leonard F	805-251-1270	
	QUITAN K	805-298-4036	8
	* RAINBOW RIDERS CLOWNS&PUPPETS	805-251-7190	8
	RESHONSKY R L	805-251-6010	
	RODRIGUEZ M	805-252-5297	+9
	* SAUNDERS INDUSTRIES	805-251-7862	6
	SAUNDERS Kim	805-250-1404	6
	SAUNDERS Leslie	805-250-1404	6
	SCHULTE Peter L	805-251-0741	+9
	SHERIDAN Scott	805-252-7874	+9
	SILVERS Charity	805-252-9473	6
	SILVERS S	805-251-7544	+9
	SILVERS Steve	805-252-9473	6
	TAPIA Patra	805-299-4185	+9
	WEBSTER P	805-251-1152	
18540	.....		

## Sierra Highway

1995

18047	★SIERRA SCHOOL INC	252-6422	
18049	XXXX	00	
18104	XXXX	00	
18105	XXXX	00	
18155	★CANYON CSTM UPHOL	250-9957	4
	★T G TOWING	298-5464	2
18209	..... APARTMENTS		
	ANDERSON Lee	298-9292	0
	BAINTER Onnalee	252-6106	1
	BECK Scott	252-3528	+5
	BERKHOUT Ken	298-5513	0
	BYARS Dolorys	251-1344	
	BYARS Scott	251-1344	
	FOOTITT David	251-4762	2
	HANCOCK Dennis	251-9578	0
	HANNA Walter	252-2759	1
	HUDSON Jo M	298-7260	2
	JOHNSON Melvin K	298-2607	9
	KING R E	252-8294	0
	LAKE Felicien	298-8887	2
	LANGENDORF Walter K	251-8257	9
	LANGFORD Darren A	252-9789	+5
	LOWERY Randy S	250-1236	2
	MOUNTFORD W	251-9578	0
	MUIR M	298-4310	+5
	MUIR M	298-1210	+5
	ORTIZ Cecilio H	251-4402	+5
18209	.....		
18302	★CARUSO ITLN MKT&DLI	298-7773	+5
	★CHEENS BEAUTY SALON	252-5077	+5
	★DAVIDSON CARL	298-1300	+5
	DAVIDSON Carl	993-4130	+5
	★HANNER ROBT	298-1616	+5
	★HANNER ROBT	349-1303	+5
	★INSURANCE DEPOT	266-7922	+5
18316	★ALLIED ROOFING CO	252-3800	
	★AMER INDPNDCE MRKTG	252-1788	4
	★EWANTS ANTIQUES	252-3800	
	★EXCLUSIVE VCR RPR	252-6942	8
	★FARMERS INS AGENT	251-2056	
	★HIGH DSRT DRVNG SC	252-2863	4
	★KISHORE LALA INS AG	251-2056	+5
	★LALA KISHORE	704-4825	1
	★LALA KISHORE	251-2056	1
	★VINA CO	250-1232	4
18319	XXXX	00	
18340	★CARUSOS 2	251-8450	9
18342	XXXX	00	
18344	★BLUE SKYS ART STDO	251-9433	1
18345	★ANDERSON ROLAND W	252-9527	
	★DAVEY APPRSL SERV	250-0196	+5
	★DEMOCRATS FOR BUSNS	251-1571	4

Sierra Highway

1995

..SIERRA HWY W	91351 CONT..
★MAGILL J FRMRS INS	252-4849 +5
★MORETON COMMNCTNS	298-0060 1
★SAPPHIRE VENTURES	251-6444 2
18346 ★HAIR WAVE	251-7818 7
18348 ★HILLS APPLIANCE	252-0872
18350 XXXX	00
18436 ★TIRE EMPIRE	298-1299 +5
★ 195 BUS 126 RES	51 NEW

Sierra Highway

1995

SIERRA HWY N 91321  
SANTA CLARITA

WEALTH CODE 8.0

NEWHALL AREA

23222	★AUTO FACTORY	254-7202	6
23244	MANNIE Jerome	254-0707	
23287	★ETERNAL VLY MMRL PK	365-3292	
	★ETERNAL VLY MMRL PK	365-3293	+5
	★ETERNAL VLY MRL PRK	259-0800	
25121	★A R C O OIL&GAS CO	255-6066	0
25235	★G W F POWERS SYSTM	255-5877	4
25501	★CALTICO OIL CORP	287-4200	+5
26364	★FRIENDLY MARKET	298-7862	4
	★FRIENDLY VLY VIDEO	250-0783	4
	★R J M CLEANERS	250-9362	4
26400	★FRIENDLY VLY TEXACO	250-0776	4
	★TEXACO	250-0776	2
26409	★SIERRA MINI MARKET	252-6769	6
26425	★SOUTHRN CA SAVINGS	252-1236	
	★SOUTHRN CO SAVINGS	250-1970	+5
NO #	★ELMORE PIPE JACKING	255-1332	8
	★ 16 BUS	1 RES	3 NEW

Sierra Highway 1995

SIERRA HWY N 91351 SANTA CLARITA		
WEALTH CODE 7.4		
CANYON COUNTRY AREA		
26903	*MALIBU PAC INTL	251-6708 6
26931	*RASMUSSEN C A INC	250-1811 4
27117	*SIZZLER STEAK 138 BUILDING	252-4405
27125	*ALL VLY TAX SERVICE	252-0052 2
	*BEAUTIFUL NAIL NO 1	251-4121 2
	*BENZ DISPOSAL CO	252-7104 2
	*CANYON CNTRY FRSTNE	250-0014 2
	*COUNTRY BURGERS	298-4998 +5
	*E Z LUBE	298-3865 2
	*FEMALE FITNESS	298-6133 4
	*FIRESTONE TRE SV CT	250-0014 2
	*FRIENDLY CLEANERS	252-1565 4
	*FUN FACTORY	250-8560 +5
	*GLENNS CUSTOM GOLF	298-9445 +5
	*HAIR FIX THE	252-2185 4
	*INVESTORS TITLE CO	252-9106 4
	*NAILS BY APRIL	251-2216 +5
	*OHARE JOHN	251-2650 2
	*PRIME TIME SCHOONER	298-9655 4
	*S E M A Y REALTORS	251-2650 2
	*REAL ESTATE REMAX	251-2650
	*S N J LIQUOR	298-9079
	*S N J LIQUOR	250-8463 +5
	*SAJ LIQUOR	298-9079 2
	*SAJ LIQUOR	250-8463 +5
	*SAFELITE AUTO GLASS	252-4190 2
	*TACO BELL	251-5749 2
	*TOTAL SKIN CARE	251-6882 +5
27125		
27134	*KOBİ TIRE CENTER	250-8000 +5
27140	XXXX	00
27150	*U HAUL CO	251-4444 1
27361	*CORDOVA MIL ESTS	
	*ACTIVE INSURANCE SV	298-7998 +5
	ADAIR L	251-3899 6
	ANDREAS L A	251-5664
	ANDRESS Robert	298-2331 8
	ARNOLD Randolph L	252-5549
	BABCOCK Paul L	252-9248
	BABCOCK R	252-3761 +5
	BEDELL B J	251-3707
	BELL J Donnelly	251-2235
	BERG R	251-3464 1
	BLAIR W F	252-3365
	BLANKENHORN Neal	250-8157 +5
	BOYETTE A	252-1931
	BRANDRIET Norbert B	252-2932 7
	BRANSON Orland	252-8352
	BROTHERS Bennie R	252-1649 1
	BURROWS Grant	252-6403
	BYRNES D	298-8564 4
	CARRILLO Janet	298-3757 2
	CARRILLO Nathan	298-3757
	CASTRO Mario R	298-0456 9
	CLARK N E	298-4005 0
	CLARK Raymond J	251-7877
	COHEN Morris R	252-9541 8
	COLEMAN Bob	252-6561
	COLEMAN Ken	252-6561
	COPPINGER Jim	251-3183 9
	*CORDOVA MILHINES EST	251-6807
	CORNETT Charlotte	252-1209
	CORNETT Saml	252-1209
	CORNISH Doyle E	252-6918
	COTTAGE Michael	250-1584 +5
	CURRAN E N	298-8586 4
	DANCY B J	251-5814 1
	DAVIDSON B A	252-9542
	DEMBROSKY C	251-8482
	DEMBROSKY Carmel	251-8482
	DENSON Dave	298-2166
	DESSERT Lawrence E	251-3524
	DEVORE Dick	251-5560
	DEVORE Jennifer	251-5560
	DEVRIES John	252-2557 7
	DOOLITTLE Kenneth W	298-4016 0
	DUQUESNAY Jos K	252-9180
	DURHAM Jos H	251-4214
	EDWARDS Jas B	251-3210
	FAXON I	251-2081
	FIGUEROA Noe	251-6403 +5
	FLOYD Owen	252-4860
	FOX Geraldine	252-6119
	FRAME Corwin	252-0894
	GELARDO Carmine L	252-0389
	GIBONEY Edith	252-7011
	GORMAN Addie	251-8042
	GORMAN Jesse	251-8042
	GRAHAM Don A	251-2205
	GREEN Ronald W	251-5624
	GREENBERG Roy	251-0196
	GUZMAN Miagro	251-2483 2
	HANNA Helen	251-1756
	HANSON Joel A	251-1867
	HARRIS Marly	298-8702
	HARRIS Stephen	298-8702
	HERRINGTON Chester	252-3794
	HICKMAN Doris	298-3001 0
	HILLS S J	252-7125
	HUMANIC Richard	252-3301 2
	HUMANIC Vicki	252-3301
	HUNTER C	250-9974 +5
	HURLBERT Robert	298-7472 6
	JOHNSON S M	252-4105
	JONES Gerald A	298-9152 +5
	KEMP C E	251-0468
	LABADIE Lori	298-8562 4
	LABADIE Paul	298-8562
	LABADIE Paul	298-0136 +5
	LANE Dean	298-8041 9
	LEE E K	251-4524
	LEMAY Howard	252-4106
	LISSER Betty	252-9412
	MACLENNAN Ronald P	251-6052
	MAHER Joseph P	252-4534 0
	MALLOUX I M	252-0977
	MCDOWELL Verna	252-9412
	MC GEE Maggie E	298-1787 9
	MCKANNON K W	252-5644
	MCQUAD C W	251-3253 1
	MCQUAD John	252-8085 0
	MEGGS Geo J	251-6279
	MEIER Wm G	252-1475
	MENDEZ Art	252-5441
	MONROE Monte D	252-6124
	MORAIN Jean	252-8067
	MORAIN Wm	252-8067
	MORANO Tony	251-1784
	MORRIS Don E	252-7786
	NEHEN Dennis M	252-3067
	NELSON Allen D	252-0329
	NOBLE E M	252-0983
	NORWOOD Arthur L	252-3222
	OTTLAR Joseph	298-2114 8
	PATELLA H	250-1179 1
	PATELLA R C	252-8089
	PETERS M B	252-2730
	PETERS M L	251-7369 4
	PFISTER R K	251-9113 6
	POULSEN O L	252-3916
	RAYMOND J K	251-2199
	RICE Elaine	252-2125
	RYAN Edward T	251-2537 7
	SALENO Tony	252-2199
	SILVIUS Wm P	251-4532

**Sierra Highway 1995**

SIERRA HWY N	91351 CONT
SMITH Alma	298-9029
SMITH Robert L	298-9029
SOLO Charles W	250-1728 2
SOLO Terrie	250-1728
STEM A C	252-5827
STEWART Jas E	251-0960
STRIGLIO Olga	298-1240 9
THEILIG Carver A	251-1504 1
THURMAN Edw	251-5200
THURMAN Sidney	251-5200
TIPTON Margaret A	251-1880
TIPTON Robt J	251-1880
TOWNSEND Norma	251-7034 1
UNGRETТА Chas	251-9424
VINEYARD W J	252-2986
VINSON Henry P	298-0448 7
WARD James Harlan	252-2958 6
WARNER L L	251-1948
WAUGH Kenneth D	252-8353
WHALING Thomas	250-9238 1
WILLIAMS Dianne	251-8524 8
WILLIAMS Howard R	252-2516
ZITRON Abraham	251-0138
<b>27361</b>	
<b>27377 *SANTACLRTA AUTO SND</b>	<b>252-5515 0</b>
<b>27377 *CARD SHARKS CARDS</b>	<b>251-4092 +5</b>
<b>27400 *ARCHER REAL ESTATE</b>	<b>252-0707 6</b>
<b>*ARCHER REAL ESTATE</b>	<b>362-3011 7</b>
<b>27403 *DEYCA MOTORS</b>	<b>252-5557 2</b>
<b>*GLORIAS EMBROIDERY</b>	<b>252-8584 +5</b>
<b>27515 *RITE WAY HOMES</b>	<b>251-0018 9</b>
<b>27520 SIERRA CNYN APTS</b>	
ADAMS K A	252-1618 +5
ALBA Ana	252-9734
ALBA Gabriel	252-9734
ASINAS Emmett	251-6820 +5
BEHAR Richard	250-1829 1
COLVIN Michelle	252-3548 4
CORTESACEVEDO D	251-6028 +5
DALAGER Gayle	252-9639 +5
DARNELL Tim	252-6549 +5
DUBAR K	298-4497 +5
FALK S	298-5934 +5
GIBBS Shanda	250-4089 +5
GODINEZ Jose	250-0629 4
GOODMAN P	251-0997 4
GRAVES Lynne	251-1414 +5
HANSBURRY Robert	251-2755 0
HUBBARD Roger	251-2161 0
KANAR M	250-1270 2
KARLINSKY Eleanor	251-1639 +5
KARLINSKY Meyer	251-1639 +5
LAW James	298-0094 +5
MCLEOD Annette	250-9562 4
MCLEOD Richard	250-9562
OWENS Dawn	251-7842 +5
POOLE Lucy	250-0748 +5
ROBAR Ryan	298-4216 +5
ROBERTS C	298-2986 +5
ROSS Kerry	769-2180 2
ROSS Kerry	298-5632 2
RYEL Renee	251-8964 2
SCOTT L W	298-5718 2
<b>*SIERRA CANYON APTS</b>	<b>257-1297 7</b>
SLEEPER Carol	251-9763 2
SLEEPER Frank	251-9763
STENZEL William	250-1221 4
THOLE Ann M	250-4017 +5
TUCCI Maurice U	251-5376 4
VACCARELLA Michael	251-9741 +5
WILSON David	298-8605 +5
ZAPATEL Romulo G	298-7963 +5
<b>27520</b>	
<b>27532 *CHIEF AUTO PARTS</b>	<b>298-0188 8</b>
27536 XXXX	00
<b>27538 *SISEMORE PAUL</b>	<b>252-6500</b>
<b>*STATE FARM INS AGNT</b>	<b>252-6500 7</b>
<b>27540 *THATS ITALIAN DELI</b>	<b>298-3663 2</b>
27544 XXXX	00
27550 XXXX	00
<b>27552 *CANYON CNTRY DENTAL</b>	<b>252-3533 7</b>
<b>*SEMELBERGER R DDS</b>	<b>252-3533 7</b>

Soledad Canyon Highway

1995

18291	XXXX	00
18293	★ SOUTHWSTRN ART&CRFT	250-1515 + 5
18295	★ FLETCHERS CANYN TRE	252-8144 2
	★ GOODYEAR TIRE CNTR	252-8144 2
18300.....	APARTMENTS	
	BARTA Jonathan	252-9077 1
	CLARK R C	252-6433
	DAYTON Stanley W	252-3777
	DREW Geraldine	252-5433

# Soledad Canyon Highway

# 1995

SOLEDAD CANYN RD	91351 CONT	
HARRIS D N	298-7986	7 1
IRVIN Rosalind L	251-2741	7 1
KRIDLER Philip 3D	298-4949	0 1
LOMBARDI Angelo	298-1848	7 1
MARTIN Scott	252-5909	8 1
MOORE Girvas	251-5043	8 1
18300		
18316	*SANTACLRTA PROPERTY	252-5720 +5 1
	*STERLING DEVL P GRP	252-5720 +5 1
	*WESTAR DEVL P GROUP	252-5720 +5 1
18318	XXXX	00
18323	*CANYON PALMS MBL PK	
	BEAN Frances	298-1791 4
	BEAN Vernon	298-1791 1
	BRANAM Lonnie	251-2028 1
	BROWN Bruce B	251-9403 2
	*CANYON PALMS MBL HM	252-2770
	COLEMAN Inez	252-5945
	COLEMAN Julian L	252-5945
	DANLEY M	298-2563 8
	HENDRYX Joy	251-8137 6
	KATZ J A	298-9659 7
	LAFON John W	252-6665
	LAPACK A	252-6047 6
	LICHTY John H	252-7380 1
	MURRAY Hubert A	251-9899
	NEIDHART Alfred	252-1169
	OLIVA Berta E	250-0954 2
	PETERS Dorothea	252-1402 +5
	PETERS Roland	252-1402 +5
	RIEMANN Nellie D	252-8533
	STEFANEK Jos H	251-2913
18323	*CANYON CNTRY PRE SC	252-6384
18324	XXXX	00
18336	XXXX	00
18340	*SPORTS TIME INN	298-8420 +5
18342	*BOB CANNONS VITAMNS	252-6624 9
	*EARTH ORGANICS	252-6624 9
18344	*GRABAG THE	298-5636 2
18344	*S C V LAUNDRY	252-6770
	*SOLEDAD DRY CLEANER	252-1442
18346	*CARRIAGE LIGHTING	252-6611 1
	*WILLIAMS GEM LAP	252-8900
18348	*FASHION IN KNIT	252-0520
	*HOPE FOR A FIND	298-5946 4
18350	*CANYON CNTRY PL SPL	251-5000
18352	*SUPERIOR APPLIANCE	251-6137 8
18352	*RUNNING WILDE SPRTG	251-1207 2
18354	XXXX	00
18356	*A T C CONSTR CO INC	251-6181 1
	*TIME WARNER CABLE	252-2318 +5
	*TIME WARNER CABLE	251-0247 +5
18358	*KAMRAI KTCHN CUISINE	251-8103 2
18360	*DOGGIE DEN THE	251-2322
18360	*SANTACLRTA VLY PAWN	252-7296 2
18362	*SHEAR GENIUS	251-2965
18362	*ALLSTATE INS	252-9650 4
	*ALLSTATE INS SALES	252-1111 1
	*COWELL DAN	252-9650 4
	*ERDELEN JOHN INS	252-8400 1
	*ERDELENKEELEY INS	252-1111 1
18364	*CHURCH OF HOPE ELCA	298-3890 4
18366	*ARTS LIQUOR	252-1377
18401	*EMPRESS CHINESE RST	252-9797
	*EMPRESS CHINESE RST	252-9976
18402	*LEES NAIL	251-2030 +5
18411	*SANFRNDO VLY BANK	252-2410 1
	*TRANS WORLD BANK	252-2410
18450	GRIFFITH Jack P	251-2575 8
18501	*HADDAD MBL CAR WASH	252-5777
18507	*LIBERMAN DANIEL DDS	252-0020
18511	XXXX	00
18513	XXXX	00
18515	XXXX	00
18517	XXXX	00
18519	*KOKA SUSHI	298-1288 0
18520	BUILDING	
	*A PODIATRY GROUP	250-0041 2
	*CANYON FOOT CARE	250-0041 2
	*EXECUTIVE MBL HME	992-7653 2
	*EXECUTIVE MOBILE HM	250-9060 2
	*FUJI HEALTH FOOD	252-7743 4
	*JASPER REALTY	251-2076 2
	*JOHNNYS LORADELIMRT	298-3100 +5
	*KANTOR RICHARD DC	250-8108 4
	*KIRKELE Q E LAW	250-0255 2
	*KOMYA CHIRO CENTER	298-9500 7
	*ONE HR SPEEDY PHOTO	252-1767 +5
	*ONE HR SPEEDY PHOTO	251-7754 +5
	*PIZZA HUT	298-4000 2
	*SALDIN RICK DPM	250-0041 1
	*TAQUERIA JALISCO	250-8343 +5
	*10 PERFECT NAILS	251-3186 +5
18520	XXXX	00
18523	XXXX	00
18525	*KINDERCARE LRNG CTR	251-9176 8
18533	*WHEREHOUSE MUSIC	252-8376 8
18535	XXXX	00
18536	*LA CO LIBRARY PUBLC	251-2720
	*SANTA CLRTA CTY LBY	251-2720 9
18537	XXXX	00
18539	*VALENCIA NATL BANK	250-9900 +5
18540	GRANADA VILLA	
	BACON Dennis L	252-4127 7
	*BOO KAY ENTERPRISES	298-8461 +5
	BOONE Albert	251-1664
	BOONE Sharon	251-1664
	*CHURCHILL FIRE	251-7871 9
	COLEMAN A M	251-5580
	FREEMAN Jon F	251-9227 6
	FURHRMAN H F	251-6015
	GARNER M H	252-0667
	GENTRY Ray K	252-9137
	GISS Viola H	252-5603
	*GRANADA VLLA MBL HM	252-3515
	HARBICH Helmut	250-0242 2
	HERNANDEZ Bob	251-8489
	HERNANDEZ John T	251-8434
	HOSNER James	251-2788 9
	ILLUMINATO Louis	298-0129 7
	JACOBSON Susan	298-1551 0
	JOHNSON Wm	252-0673
	KRUEGER Wayne	251-8354
	LEE Jack	251-4679
	MACKLIN Maurice Jr	250-1825 1
	MAYON D C	252-5737
	MCALPINE John	252-1953 2
	McFARLAND Milo M	252-7625
	McMANS M D	251-0875
	McMULLIN Tabitha	251-1241 +5
	NIXON Tom	250-1208 1
	POULSEN Leonard F	251-1270
	RESHONSKY R L	251-6010 8
	REYES Luz	298-1880 2
	RORVIG Loretta	251-1810
	RORVIG Robert	251-1810
	SCARLATELLA Joe	298-9270
	SCARLATELLA Wendy	298-9270
	SEMBERA V	251-2325 +5
	TOLA Edw	251-1332
	VILLEGAS Cheryl	251-4410
	VILLEGAS Ruben	251-4410
	WARTENBERGER Jay	251-7198 9
	WEBSTER P	251-1152
	YERMEN Dean Charles	250-9932 4
18540		



## Sierra Highway 1991

18047	★SIERRA SCHOOL INC	252-6422	
	★4 H CHILD DEVL P	252-6623	9
18049	XXXX	00	
18104	XXXX	00	
18105	JAMES Vickie	298-7783	7
18155	★ALL QUALITY BBCT SV	252-8968	9
	★D&T CONSTRUCTION CO	251-6484	9
18209	..... APARTMENTS		
	ANDERSON Lee	298-9292	+0
	ANDERSON M	251-0674	+0
	BELL Steven	298-8708	+0
	BERKHOUT Ken	298-5513	+0
	BESSMAN Cindee	298-9533	+0
	BOUHEBENT Marcelo	298-5463	+0
	BOWKER Scott A	251-5549	+0
	BURGER L S	251-1516	9
	BYARS Dolorys	251-1344	9
	BYARS Scott	251-1344	
	CANZONERI Stephen	252-3885	9
	FREEDMAN Mike	252-8466	+0
	GRANT J	252-5130	9
	HANCOCK Dennis	251-9578	+0
	HARANO Randall	298-8603	9
	HENRICKSEN Harry E	298-7406	9
	HERRINGTON Kelley	252-0636	
	HERRINGTON Michael	252-0636	9
	HONADEL Melody	251-3753	+0
	HONADEL Tim	251-3753	+0
	HUDSON Jo M	298-7260	+0
	HUGHES William	251-0149	9
	JOHNSON Melvin K	298-2607	9
	KING R E	252-8294	+0
	KINNEY Jane	298-8515	
	KINNEY John	298-8515	9
	LANGENDORF Walter K	251-8257	9
	LOMBARDO Bijou	251-2035	+0
	MACLEARN Edward	251-3596	9
	MARSHALL Terry N	298-2757	9
	MCGUIRE Larry J	252-0582	9
	MOLINAQUIA OIT Eric	298-5750	+0
	MOUNTFORD W	251-9578	+0
	POSNER D	298-5670	9
	ROBERTSON Neal A	298-8677	9
	ROWBOTHAM Paul	298-1818	9
	RUCKELSHAUSEN Frank	298-4848	+0
	SHEPPARD George F	298-2388	9
	SIFFERMANN C	298-8628	9
	SMITH Matthew A	298-5740	
	SMITH Pamela C	298-5740	9
	VOGE A	298-3032	+0
	WILLIAMS Melbourne	298-7076	9
18209	.....		
18316	★A B COIN	251-2522	8
	★ALLIED ROOFING CO	252-3800	3
	★ARDENT CONSTR INC	252-9979	8
	★EWANTS ANTIQUES	252-3800	5
	★EXCLUSIVE VCR RPR	252-6942	8
	★FARMERS INS AGENT	251-2056	2
	★VANGELDER EARL	251-2056	4
	★VANGELDER EARL	704-4825	2
	★WESTRN COIN INVSTMT	298-3190	+0
18319	★CANYON CNTRY CHURCH	252-7255	
18340	★CARUSOS 2	251-8450	9
18342	★BLUE SKYS ART STDO	251-9433	5
18345	★ADAMS D C	252-7509	+0
	★ANDERSON ROLAND W	252-9527	3
	BEAN W	298-3298	+0
	★D&S CONCRETE	251-9616	7
	★DEMOCRATIC CLUB	251-1574	+0
	★LEONICE	251-7396	6
	★SHINNEMAN LEONICE	251-7396	4
	★TOTAL CNCPT LNDSCP	251-0043	4
	★VARONIN JOSEPH A	251-0043	3

Sierra Highway

1991

..SIERRA HWY W		91351 CONT..
	★WESTRN FOIE GRAS	298-4088 +0
18346	★HAIR WAVE	251-7818 7
18348	★HILLS APPLIANCE	252-0872
18350	★B&D DELI	252-9827 8
18436	★APOLLO TIRE CO INC	298-1299 8
	★DOMINOS PIZZA TRNG	251-6233 9
	★PALM&PSYCHIC READER	251-7986 +0
★	198 BUS	142 RES 78 NEW

Sierra Highway

1991

**SIERRA HWY N 91321  
SANTA CLARITA**

**NEWHALL AREA**

23222	★ AUTO FACTORY	254-7202	6
	★ BILL TRUCK DOCTOR	254-7294	6
23244	MANNIE Jerome	254-0707	3
23287	★ ETERNAL VLY MMRL PK	365-3292	
	★ ETERNAL VLY MRL PRK	259-0800	
	★ HILBURNS FRNRL CHPL	259-0808	+0
25121	★ A R C O OIL&GAS CO	255-6066	+0
	★ ARCO OIL&GAS MTLs	255-9841	+0
25235	★ G W F POWERS SYS CO	255-5866	4
26364	★ BOARD OF REALTORS	251-2121	
	★ SANTA CLRTA RLTRS	251-2121	1
26409	★ SIERRA MINI MARKET	252-6769	6
26425	★ SOUTHRN CA SAVINGS	252-1236	
NO #	★ ELMORE PIPE JACKING	255-1332	8
★	13 BUS	1 RES	3 NEW

## Sierra Highway

1991

SIERRA HWY N 91351 SANTA CLARITA			
CANYON COUNTRY AREA			
26903	★MALIBU PAC INTL	251-6708	6
26931	★CAL ISLANDS	252-3324	
27117	★SIZZLER STEAK 138	252-4405	2
27134	★APPLE HOMES INC	947-5144	6
	★APPLE HOMES INC	252-9777	6
	★APPLE HOMES INC	362-8383	7
27140	★U HAUL CENTER	251-4444	3
27361.....	CORDOVA MBL ESTS		
	ADAIR L	251-3899	6
	ANDREAS L A	251-5664	
	ANDRESS Robert	298-2331	8
	ANDREWS Willard M	252-3848	
	ANNERS Larry	251-8058	5
	ARNOLD Randolph L	252-5549	
	BABCOCK Paul L	252-9248	
	BEAUCHAINE Monica N	251-1147	2
	BECKERT Bobby L	252-1583	
	BEDELL B J	251-3707	5
	BELL J Donnelly	251-2235	4
	BLAIR W F	252-9365	
	BLAYNEY Steve	251-3812	4
	BOWERS Marc T	298-4284	+0
	BOWMAN Janet M	298-2081	9
	BOYETTE A	252-1931	2
	BRANDRIET Norbert B	252-2932	7
	BRANSON Orland	252-8352	
	BROOKS Floy M	251-3577	3
	BURROWS Grant	252-6403	4
	BUSSEY Glen	298-2390	
	BUSSEY Robbie	298-2390	9
	CALLAHAN E A	252-7406	1
	CASTRO Mario R	298-0456	9
	CLARK N E	298-4005	+0
	CLARK Raymond J	251-7877	5
	COHEN Morris R	252-9541	8
	COLEMAN W Kenneth	252-6561	+0
	COPPINGER Jim	251-3183	9
	★CORDOVA MBLHMES EST	251-6807	5
	CORNETT Saml	252-1209	3
	CORNISH Doyle E	252-6918	
	DAVIDSON B A	252-9542	
	DAWSON Wm E	251-6229	5
	DEANS J	252-6978	6
	DEMBROSKY Carmel	251-8482	2
	DENSON Dave	298-2168	8
	DESSERT Lawrence E	251-3524	

# Sierra Highway

# 1991

SIERRA HWY N	91351 CONT.
DEVORE Dick	251-5560 5
DEVORE Jennifer	251-5580 5
DEVRIES John	252-2557 7
DOOLITTLE Kenneth W	298-4016 +0
DUBELBEISS Edw J	252-0737
DUQUESNAÏ Jos K	252-9180
DURHAM Joe H	251-2114
DURHAM W Howe	252-4606
EDWARDS Jas B	251-3210
EVANS Orvil D	252-3022 6
FAGAN Lucille C	252-8947 5
FAPP Dan L 3D	251-6279 3
FATE Richard A	251-6504 +0
FAXON I	251-2081
FLOYD Owen	252-4868
FORRESTER B Chris	251-8493 2
FOX Geraldine	252-6119 2
FRAME Corwin	252-0694
GELARDO Carmine L	252-0388
GIBONEY Edith	252-7011 3
GILLETT Jesse	251-5672 +0
GORMAN Addie	251-8042
GORMAN Jesse	251-8042
GRAHAM Don A	251-2205
GREENBERG Roy	251-0196
HANNA Helen	251-1756
HANSON Joel A	251-1867
HERRINGTON Chester	252-3794
HICKMAN Doris	298-3001 +0
HILLIS S J	252-1125 4
HOOPER H F	252-3091
HOUSE Roland B	252-4892
HURLBERT Robert	298-7472 6
JOHNSON C M	252-2105 4
KEMP C E	251-0468 5
KNAPP Terry	252-5259 2
LANE Dean	298-8041 9
LEE E K	251-4524
LEMAY Howard	252-4106
LIESER Betty	252-9412
MACLENNAN Ronald P	251-6052
MADRID Alex C	251-3752 8
MAHER Joseph P	252-4534 +0
MALLOUX I M	252-0977
MALE Earle W	251-8005 +0
*MC KENZIE BUS ASTNC	298-4906 +0
MCCRAY Wallace P	251-7279 7
MCDOWELL Verna	252-9412
MCGEE Maggie E	298-1787 9
MCKANON K W	252-5544 1
MCKENZIE J R	251-4953
MCQUAID John	252-8085 +0
MEEHAN David E	251-3013
MEDOS Geo J	251-3779 3
MEIER Wm G	252-1475
MENDEZ Art	252-6481
MENZIES Kenneth	252-3110 5
MERAMBLE Earl D	251-1693
MITCHELL C W	252-2863
MORRIS Monte D	252-8124
MOORE Ralph D	252-9481 9
MORAIN Jean	252-8067
MORAN Wm	252-9067
MORANO Tony	251-1754
MORRIS Don E	252-7786 3
NEHEN Dennis M	252-3067
NELSON Allen D	252-3329
NOBLE E M	252-0983
NORWOOD Arthur L	252-3222 3
NUTTER Roy D	251-7047 6
OBRIEN Michael	298-0853 7
OLSEN Richard	251-7314 6
OSBORN Saml J	252-6836
OSLAND T J	251-3661
OTLLAR Joseph	298-2114 8
OWENS Chas R	252-5847 1
PAEJE Henry	252-8228
PARKHURST K	251-4459
PATELLA R C	252-8089
PETERS M B	252-2730
PFISTER R K	251-9113 6
POULSEN O L	252-3916
RAMOS G G	251-0403 5
RAYMOND J K	251-2199
RICE Elaine	252-2125
RICHARDS Joseph A	251-3191 9
RICHARDSON Jack	251-8800
RICHARDSON Joann	251-8800
ROGERS A	251-5895
RYAN Edward T	251-2537
SALERNO Tony	252-2199
SCHLACHET Robt A	252-0000 6
SILVIUS Wm P	251-4532
SMITH Alma	298-8029
SMITH George	252-0987
SMITH Mary	252-0987
SMITH Robert L	298-8029
SOUTHBY Joan S	252-8329 5
STARKS Kenneth	298-1474 8
STEM A C	252-5827
STEWART Jas E	251-0960
STRASZEWSKI Raymond	252-5438
STRIGLIO Olga	298-1240 9
TERRY Don C	251-2912
THURMAN Edw	251-5200
THURMAN Sidney	251-5200
TIPTON Margaret A	251-1880
TIPTON Robt J	251-1880
TROWBRIDGE D M	251-9161 5
UNGRETTA Chas	251-9424 5
VALERIUS Roy	251-1418
VINEYARD W J	252-2986 2
VINSON Henry P	298-0448 7
WARD James Harlan	252-2958 6
WARD L B	251-0387
WARD Marilyn B	251-4539
WADNER L L	251-1948
WALSH Kenneth D	252-5353
WAY Thos H	252-9679
WHITE Paul	251-6135 8
WILLIAMS Dianne	251-8524 8
WILLIAMS Howard R	252-2516 1
WRIGHT D M	252-9606
YARUM Clyde M	252-3300
ZITRON Abraham	251-0138 5
27361	
*MIKES PICK UP TRUCK	252-6541 +0
*PLANTS PLUS	251-1188 4
*SANTA CLRTA ATO SND	252-5515 +0
27400	
*ARCHER REAL ESTATE	252-0707 6
*ARCHER REAL ESTATE	362-3011 7
*R V STORE INC THE	252-7906 6
27515	
*RITE WAY HOMES	783-4175 5
*RITE WAY HOMES	251-0018 9
27520	
SIERRA CNYN APTS	
ACOSTA Rafael C	251-5680 +0
BALZLEY Andrew D	252-4221 9
BELCHER Leah	251-3864 9
BELCHER Sam	251-3864
BODMAN Kevin	251-8267 +0
BONISTALL Donna	251-8960 9
BONISTALL John	251-8990
BOUMA Julia	298-8707 +0
BRUNETTE Nanice	251-8245 6
BUDRYS Steve	298-8620 8
BUSARD Robert	298-3851 +0
CACERES Jesse A T W	252-8841 +0
CAMPBELL Clara	298-1079 +0
CAMPBELL Juliet	298-1079 +0
CONSOLATI John	298-0541 +0
COSTA Denise	298-4240 +0
COSTA Eric	298-4240 +0
DONNELLY C L	298-0988 +0
DUBSKY P	251-1186 9
ELKINS Glenn	251-5962
ELKINS Kathy	251-5962 8
ENGREN Kate	298-7513 9

**Sierra Highway 1991**

SIERRA HWY N	91351 CONT..	
ENGGREN Lars	298-7513	
FRAZIER Pattie	251-8101	9
FYKE Tom	298-5624	+0
GAGE Bruce	251-3399	9
GAGE Helen	251-3399	
GILMARTIN Megan	251-9105	+0
GOETTLE Brooks	298-8409	
GOETTLE Cynthia	298-8409	9
GORDON John	252-2465	+0
GORDON Shelley	251-2745	+0
GRAY Laura	251-5305	9
GRAY Richard	251-5305	
GREGG Michael	252-4067	+0
HAMRE D	298-2078	9
HANSBURRY Robert	251-2755	+0
HARRIS Richard K DR	298-4354	+0
HILKERT S K	298-8541	9
HUBBARD Roger	251-2161	+0
JACOBS S	252-0543	8
JOHNSON Eileen K	251-9006	8
JOHNSON Ruth A	251-9006	
JUSTIS William	298-9073	9
MADDEX L J	252-1182	8
MCMAHON James	252-7961	9
MLENAR E	252-8628	9
MORRIS David	252-3761	9
MUDGE Wayne	298-1557	+0
PILARSKI Tom	298-4361	+0
POLLOCK P	252-2044	9
ROSS C B	251-4710	9
ROSS Stacey	298-0968	+0
SANDERS Christopher	298-4258	+0
SHIVE Chris	298-5575	+0
<b>*SIERRA CANYON APTS</b>	<b>257-1297</b>	<b>7</b>
SIMPSON Delores	298-7693	9
SIMPSON Ralph	298-7693	
SMITH Joseph W	252-8148	+0
SMITH Stacie L	252-8148	+0
SWINEHART Toby	252-3138	9
TYLER L	298-9536	9
VERBY J	252-9677	+0
VOGELSANG L J	252-7862	+0
WADNESS Richard	251-9070	+0
WALTER Marc	298-5575	+0
WALTER Troy	298-5575	+0
WAYNE Kasee	298-5829	+0
WHEELER K	298-4102	+0
WHITE Rigg	298-4316	+0
WILLIAMS Adam C	252-7056	+0
WILSON Kevin D	298-1495	+0
WOLLMAN Lori	252-9444	
WOLLMAN Richard	252-9444	9
WOODRUFF George	251-0892	9
<b>27520</b>		
27532	<b>*CHIEF AUTO PARTS</b>	<b>298-0188 8</b>
27536	<b>*STATIONERY WORD</b>	<b>251-1785 +0</b>
27538	<b>*JOHNSON P INS AGCY</b>	<b>252-6500 7</b>
	<b>*STATE FARM INS AGNT</b>	<b>252-6500 7</b>
27540	<b>*PET PLANTATION THE</b>	<b>251-6163 7</b>
27544	<b>*CANYON WLK MDCL CTR</b>	<b>251-8192 7</b>
	<b>*JOTHIKUMAR T MD</b>	<b>251-8192 7</b>
	<b>*THEVER SHAN K ATTY</b>	<b>252-7747 8</b>
27550	<b>*NEWMAN B REMAX RLTR</b>	<b>251-2650 +0</b>
	<b>*OHARE JOHN</b>	<b>251-2650 9</b>
	<b>*R E M A X REALTORS</b>	<b>251-2650 9</b>
27552	<b>*CANYON CNTRY DENTAL</b>	<b>252-3533 7</b>
	<b>*SEMELSBERGER R DDS</b>	<b>252-3533 7</b>

## Soledad Canyon Highway

1991

18275	*YOUNGS CLEANERS	298-4456 +0
18283	*SOLEDAD VIDEO	298-3102 +0
18291	*FARR S AZAR MD	251-6888 +0
	*SOLEDAD MEDICAL CTR	251-6888 +0
18293	*ARMIKS SEALIFE BTQ	252-0994 +0
18300	..... APARTMENTS	
	CLARK R C	252-6433
	DAYTON Stanley W	252-3777 1
	DREW Geraldine	252-5433
	DUNLAP Steve	298-2519 9
	HARRIS D N	298-7986 7
	IRVIN Rosalind L	251-2741 7
	KRIDLER Philip 3D	298-4949 +0
	LOMBARDI Angelo	298-1848 7
	MARTIN Scott	252-5909 8
	MOORE Girvas	251-5043
	SIEGEL Ross H	252-9486 7
18300	.....	
18316	*R C R PROPERTIES	252-5720 3
	*SANTA CLRTA PRPRYS	252-5720 7
	*STERLING REALTORS	252-5720
18323	..... CANYON PALMS MBL PK	
	ARNOLD Sherman C	252-5105
	BARBER Frank	251-1549
	*CANYON PALMS MBL HM	252-2770 1
	COLEMAN Inez	252-5945
	COLEMAN Julian L	252-5945
	DANLEY M	298-2663 8
	FRANKE John	252-3806 7
	HARRINGTON Tim	252-6592 3
	HENDRYX Joy	251-8737 6
	IBBS Chester B	252-0868
	KATZ J A	298-9659 7
	LAFON John W	252-6665 4
	LAPACK A	252-6047 6
	MURRAY Hubert A	251-9899 2
	NEIDHART Alfred	252-1169
	OLIVA Bertha E	298-1286 9
	RIEMANN Nellie D	252-8533
	SHEESLEY Josephine	252-3985 5
	STEFANEK Jos H	251-2913
18323	.....	
18324	*CANYON CNTRY PRE SC	252-6384
18336	*US POSTAL SV	252-3403 9
18340	*CANYON ROOM THE	252-9945
18342	*BOB CANNONS VITAMNS	252-6624 9
	*EARTH ORGANICS	252-6624 9
18344	*KRAFTY KING	252-2827 6
18344 1/2	*S C V LAUNDRY	252-6770 5
	*SOLEDAD DRY CLEANER	252-1442
18346	*SURPLUS MOBILE HMS	367-5888 4
	*SURPLUS MOBILE HMS	251-2821 4
	*WILLIAMS GEM LAP	252-8900 1
18348	*CANYON LOCK&KEY	298-7485 +0
	*FASHION IN KNIT	252-0520
18348 1/2	*R H EQUIPMENT	298-7456 +0
18350	*CANYON CNTRY PL SPL	251-5000
	*CANYON CNTRY SPA	251-5000
18350 1/2	*DANCE STUDIO 84	252-4900 5
18352	*SUPERIOR APPLIANCE	251-6137 8
18352 1/2	*HERBERT AUCTION SRV	251-9185 +0
18354	*A T C CONSTR CO INC	251-6181 8
	*KAVANAUGH PORTRAIT	252-4964
18356	*A T C CONSTR CO INC	251-6180 8
	*CABLEVISION	252-2318 4
	*DISNEY CHANNEL	252-2318 4
	*H B O	252-2318 4
	*SHOWTIME	252-2318 4
18358 1/2	*EMERALD THAI CUISNE	251-8103 9
18360	*DOGGIE DEN THE	251-3232 4
18360 1/2	*CANYON DENTAL LAB	298-1331 8
18362	*SHEAR GENIUS	251-2965
18362 1/2	*KATHYS SECRTL SERV	252-8087 7
	*SANTA CLRTA VLY LND	298-7015 7
	*TECHNOLOGY MKTG INC	251-9114 +0
18364	*NAILED AGAIN	252-6494 5
18366 1/2	*ARTS LIQUOR	252-1377
18401	*EMPRESS CHINESE RST	252-9797
	*EMPRESS RSTRNT	252-9976
18402	*MAGIC CENTERS	298-1068 8
18411	*TRANS WORLD BANK	252-2410
18450	GRIFFITH Jack P	251-2575 8
18501	*HADDAD MOBIL SERV	252-5777
18507	LIBERMAN Anna	252-0020 +0
	*LIBERMAN DANIEL DDS	252-0020 +0
18513	*CRAVINGS	251-2304 +0
18515	*A COUNTRY COTTAGE	251-7051 8
	*COUNTRY COTTAGE	251-7051 8
18517	*HEIDIS FROZEN YOGRT	252-9821 8
18519	KOBA Sushi	298-1288 +0
18520	*CENTURY 21 RGNCY W	367-5869 7
	*CENTURY 21 RGNCY W	298-2121 7
	*CONNOLLY THOS J MD	251-6333 6
	*FACEY MEDICAL GROUP	251-6333 5
	*KONYA CHIRO CENTER	298-9500 7
	*LYNCH MICHL MD FACS	251-6333 9
	*ONE HOUR PHOTO LAB	251-7754 6
	*REGENCY FINANCIAL	298-8496 9
	*SUGAR BABIES INN	251-8978 6
	*SUGAR BABIES INN	298-1500 7
	*ZUCKER VICTOR A MD	251-6333 7
18521	*JOHANNES INTERIORS	251-8307 +0
18523	*LAMPPOST PIZZA	252-3565 8
18525	*KINDER CARE LEARNNG	251-9176 8
18533	*WHEREHOUSE THE	252-8376 8
18536	*LA CO LIBRARY PUBLC	251-2720 2
	*SANTA CLRTA CTY LBY	251-2720 9
18537	*NEWBERRYS SEWING CT	251-4999 9
18539	*AQUA PETS	251-4057 8
18540	..... GRANADA VILLA	
	ALBERS Lisa	252-8899
	ALBERS Wrae	252-8899
	ARCHEY Delbert	251-1771 +0

**Soledad Canyon Highway**

**1991**

..SOLEDAD CNYN RD	91351 CONT
18904 ★APRI LIGHTING&MNTC	251-0013
18906 ★LA GISELLE SC ARTS	251-6480 9



**Sierra Highway 1985**

18015	ANDY GUMP INC	252-2870	
	CANYON CTRY RENTALS	252-2870	3
	RYDER TRUCK RENTAL	252-1695	4
18027	CANYON CTRY FEED BN	252-2244	
	FEED BIN	252-2244	
18047	SIERRA SCHOOL INC	252-6422	
18049	BEESON JANET	251-6727	
	BEESON MAURICE	251-6727	4
18104	XXXX	00	
18155	HAMILTON J	251-1278	1
18316	ALLIED ROOFING CO	252-3800	3
	CANYON INDS EXCH	251-8399	2
	EWANTS ANTIQUES	252-3800	+5
	FARMERS INS	251-2056	2
	VANGELDER EARL	251-2056	4
	VANGELDER EARL	704-4825	2
18319	CANYON CTRY FRSQ CH	252-7255	
18336	LIFESTYLE MBL HM SL	251-6603	1
	LIFESTYLE MOBILE HM	362-3556	1
18342	BLUE SKYS ART STDO	251-9433	+5
18344	MIKES PIPE&TOBACCO	252-2392	4
18345	BUILDING		
	A A A MARKETING	252-3727	4
	ABOVE ALL ACOUSTICS	251-0389	4
	ALTERNATIVE CLOSETS	251-1046	+5
	AMBRO CONSTRUCTION	252-4980	+5
	ANDERSON ROLAND W	252-9527	3
	BORGMANN DOREEN ASC	362-6455	3
	BORGMANN DOREEN ASC	251-1610	4
	CA POOLS&SPAS	252-6060	+5
	D&D CONSTRUCTION	252-3937	+5
	MASTERCOM SYSTEMS	251-1702	+5
	MORRIS JIM	251-3839	4
	PERCUSSION SYSTEMS	251-7396	4
	PRIVATE LEDGER FNCL	252-9527	3
	PUREWATER R O SYS	252-3727	4
	S K ELECTRIC INC	252-6507	4
	SHINNEMAN LEONICE	251-7396	4
	TOTAL CNCPT LNDSCP	251-0043	4
	VARONIN JOSEPH A	251-0043	3
	WESTRN WHOLESALE	251-7727	+5
18345	XXXX	00	
18346	XXXX	00	
18348	HILLS APPLIANCE	252-0872	8
18350	CADILLAC MEAT	251-2373	+5
18409	PALM&CARD READING	252-9819	+5
18436	BOBS CANYN TRNSMSNS	251-2627	2
	GLENNS DYNAMITE TRE	252-5706	+5
	★ 169 BUS 124 RES 73 NEW		

## Sierra Highway

1985

# SIERRA HWY N 91321 NEWHALL

23244	MANNIE JEROME	254-0707	3
23250	XXXX	00	
23260	XXXX	00	
23270	EBENSTEINER CO	254-1031	0
23287	ETERNAL VLY MEMRL	259-0800	
	ETERNAL VLY MMRL PK	365-3292	
	ETERNAL VLY MRL PRK	259-0800	
23300	JOY WILLIAM CO	361-3168	
	JOY WM CO	259-6730	
23550	JARAMILLO JOE	259-1570	
25121	CROWN CNTRL PETROLM	255-6066	
25235	G W F POWERS SYS CO	255-5866	4
25800	XXXX	00	
26364	BOARD OF REALTORS	251-2121	8
	SANTA CLRTA BD RLTR	251-2121	1
26400	FRIENDLY VLY AUTO	251-9152	3
26409	FRIENDLY VLY MINI	252-6769	1
26425	SOUTHRN CA SAVINGS	252-1236	
★	13 BUS	5 RES	0 NEW

## Sierra Highway 1985

SIERRA HWY N 91351 CANYON COUNTRY		
25775	RITE WAY MBL HM SLS	783-4175 +5
25800	XXXX	00
26909	BOBS UNION 76	251-3336 2
26931	CAL ISLANDS	252-3324 9
27117	SIZZLER STEAK 138	252-4405 2
27125	H&K MERCEDES SERV	251-1878 2
27134	APPLE HOMES INC	362-8383 +5
	CENTURY 21 A&B RLTR	362-2077
	MOBILE MANSIONS	251-8228 2
27140	U HAUL CENTER	251-4444 3
27149	ARARAD FAMILY REST	252-0630 +5
	FROSTY DELITE	252-0630
	MT ARARAD FMLY REST	252-0630 4
27151	ADAMS RICK MOTORS	251-9519 3
27153	BUY RITE MOBILE HM	251-2250
	BUY RITE MOBILE HME	367-6147 +5
27361.....	CORDOVA MBL ESTS	
	ALLEMAN HARRY	251-0733
	ALLEN THOS F	251-1568
	ANDREAS L A	251-5664 8
	ANDREWS WILLARD M	252-3848
	ANNERS LARRY	251-8058 +5
	ARNOLD RANDOLPH L	252-5549
	BABCOCK PAUL L	252-9248 8
	BARR CHAS E	252-4374 4
	BARTOW WM W JR	251-0794 2
	BEAUCHAINE MONICA N	251-1147 2
	BECKERT BOBBY L	252-1583 0
	BEDELL B J	251-3707 +5
	BELL J DONNELLY	251-2235 4
	BINNARD S M	252-8291 0
	BLAIR W F	252-9365 7
	BLAYNEY STEVE	251-3812 4
	BOYETTE A	252-1931 2
	BRANSON ORLAND	252-8352
	BROOKS FLOY M	251-3577 3
	BROUILLARD D E	252-8487 1
	BUGSCH T B	251-2216 4
	BURROWS GRANT	252-6403 4
	BYRNE J C	252-2950 4
	CALLAHAN E A	252-7406 1
	CARLSON KAY R	251-3148
	CASE PAUL E	251-6002 1
	CLARK JAS F	251-0529 2
	CLARK RAYMOND J	251-7877 +5
	CONFER LARRY	251-6569 1
	COOK CONNIE	251-0408 0
	COOK VANE	251-0408
	<b>CORDOVA MBLHMES EST</b>	<b>251-6807 +5</b>
	CORNETT SAML	252-1209 3
	CORNISH DOYLE E	252-6918 8
	DAVIDSON B A	252-9542
	DAWSON WM E	251-6229 +5
	DEMBROSKY CARMEL	251-8482 2
	DESSERT LAWRENCE E	251-3524
	DEVORE DICK	251-5560 +5
	DEVORE JENNIFER	251-5560 +5
	DILLARD JACK R	252-9304 6
	DILLON J J	252-8635 1
	DUBELBEISS EDW J	252-0737
	DUQUESNAY JOS K	252-9180
	DURHAM JOS H	251-4214 6
	DURHAM W HOWE	252-4606
	EACRETT C B DR	252-9140
	EDWARDS GEO F JR	251-0794 2
	EDWARDS JAS B	251-3210 7
	EDWARDS L R	252-1919 +5
	EKSTRAND CHAS E	252-1950 2
	FAGAN LUCILLE C	252-8947 +5
	FAPP DAN L 3D	251-6279 3
	FAXON HOLLIS H	251-2081 6
	FLANAGAN CLARENCE D	251-2115 2
	FLOYD OWEN	252-4868 9
	FORRESTER B CHRIS	251-8493 2
	FOSTER K L	252-9409 3
	FOSTER KAREN	251-7267
	FOSTER KEVIN	251-7267 3
	FOX GERALDINE	252-6119 2
	FRAME CORWIN	252-0694 6
	FRISCH WM	252-4899 2
	FULCHER ARTHUR	251-6495 4
	GELARDO CARMINE L	252-0388
	GIBONEY EDITH	252-7011 3
	GLASENAPP E	252-0260
	GRAHAM DON A	251-2205 0
	GREENBERG ROY	251-0196
	HANLEY DAN E	251-7749 +5
	HANLEY GLENETTA	251-7749 +5
	HANNA E	251-2313 2
	HANNA HELEN	251-1756
	HANNA R C	251-1756
	HANSEN HAROLD T	252-6157
	HANSEN MYRTLE V	252-6157 8
	HANSMEYER JOHN	252-6539 8
	HANSON JOEL A	251-1867
	HARTSON HAROLD L	252-1950 2
	HATHAWAY V E	252-0302

Sierra Highway

1985

SIERRA HWY N	91351 CONT
HAUFF ALETHA	252-2384 +5
HAVLICK T N	251-0936
HEBERT JOS L R	251-0218
HERRINGTON CHESTER	252-3794 4
HERRINGTON DEBRA	252-3794
HICKS GORDON M	251-0692
HILLIS S J	252-7125 4
HIRSCHMANN ALBERT	251-4854 6
HOGAN GENE	252-8555
HONAKER R M	251-5468 9
HOOPER H F	252-3091
HOUSE ROLAND B	252-4892
IGELSRUD INEZ F	252-9002 9
JACKSON DOROTHY	252-2986
JACKSON LEON	252-2986 2
JACOMB WM S	252-6273 1
JENSEN E	252-8393 4
JOHNSON J	252-9002 7
JOHNSON NATALIE	251-2743
JOHNSON S M	252-4105 4
KELLY DONALD J	252-4304 7
KELLY HELEN M	252-6087 1
KEMP C E	251-0466 +5
KENNEDY ETTA	252-2750 8
KENNEDY JAMES	252-2750
KING M	251-3380 4
KINDOT V	251-3397 6
KNAPP TERRY	252-9259 2
LEE E K	251-4524 9
LEMAI HOWARD	252-4106
LIESER BETTY	252-9412
LONG J L JR	252-3636 1
LORELLI A JOS	252-5587 1
MACLENNAN RONALD P	251-6052 0
MADDEX L J	252-4304 3
MAILLOUX WILLIAM	252-0977 9
MARKUS ALAN	252-8223 0
MCDOWELL VERNA	252-9412
MCKANNON K W	252-5544 1
MCKENZIE J R	251-4953 6
MCNALLY ANNA	252-4076
MCNALLY FRANCIS J	252-4076
MEEHAN DAVID E	251-3013 7
MEGOS GEO J	251-6279 3
MEIER WM G	252-1475 7
MENDEZ ART	252-5451 9
MENZIES KENNETH	252-3110 +5
MERAMBLE EARL D	251-1693 7
MILLIGAN GERALDINE	252-8564 +5
MILLIGAN VERNON K	252-8564 +5
MITCHELL C W	252-2963 0
MONROE MONTE D	252-6124 8
MORAIN JEAN	252-8067 +5
MORAIN WM	252-8067 +5
MORANO TONY	251-1784 9
MORRIS D K	251-5527 +5
MORRIS DON E	252-7786 3
MURRAY O P	251-8785 +5
NEHEN DENNIS M	252-3067 8
NELSON ALLEN D	252-0329 8
NICKELL S ROBT L	251-2153
NOBLE E M	252-0983
NORMAN M	252-2386
NORWOOD ARTHUR L	252-3222 3
ONEAL D G	252-7071 3
OSBORN SAML J	252-6836
OSELAND T J	251-3661
OWENS CHAS R	252-5847 1
PACKER ORVILLE	252-9186
PADOVICH S	251-5533 +5
PAPE J HENRY	252-8228
PARRHURST K	251-4459 0
PATELLA R C	252-8089
PATELLA SAM C	252-4182
PECK V M	252-0348 8
PETERS M B	252-2730 8
PETTIT JOHN D	252-0103
POULSEN O L	252-3916 7
PUTT Z J	251-5104 1
RAMOS G G	251-0403 +5
RANACHER G A	252-7993 1
RANDALL JOHN K	251-9667 3
RAYMOND J K	251-2199 8
REEVES R D	251-9216 3
RICE RICHARD E	252-2125
ROBERTSON D C	252-5201 0
ROGERS A	251-5895 6
ROSEN M D	251-0897
RULE JOS H	252-9039
SAGE VICTOR	251-5299 7
SALERNO TONY	252-2199
SAVOIE R	251-6192 4
SCHADE PETER B	251-8303 +5
SCHADE TRICIA	251-8303 +5
SHAW LEE W	251-1562 +5
SHUBIN A	251-6806 1
SILVIUS WM P	251-4532 6
SMITH DAN	251-5299 8
SMITH LAYARD A	251-0328
SORENSEN D E	252-8487 1
SOUTHEY JOAN S	252-6329 +5
SPENCER BEATRICE M	252-2606 7
SPEERUNG CARROL G	252-3814
STEELE CHAS	251-7177 1
STEINGASSER L	252-1455 3
STEM A C	252-5827
STEWART JAS E	251-0960
STRASZEWSKI RAYMOND	252-5438
SWAILS H E	251-2337
TEMPERLY RALPH W	252-9607 0
TENNYSON JOE A	252-9413
TERRY DON C	251-2912 7
THOMPSON J A	251-1933
THURMAN EDW	251-5200 +5
THURMAN SIDNEY	251-5200 +5
TIPTON MARGARET A	251-1880
TIPTON ROBT J	251-1880
TREANOR AMELIA	251-0810 3
TROWBRIDGE D M	251-9161 +5
UNGRETTA CHAS	251-9424 +5
VALERIUS ROY	251-1418 6
VESEY ROBT P	251-6310 1
VINEYARD W J	252-2986 2
VOLKMAN CHAS	252-2678 +5
VOLPE THOS M	252-1128 0
WARD L B	251-0387 7
WARD MARILYN B	251-4539 8
WARNER L L	251-1948
WAUGH KENNETH D	252-8353
WAY THOS H	252-9579
WEBER LESLIE H	252-2061
WEYER RICHARD	252-4689 +5
WILLIAMS GLORIA	252-0369
WILLIAMS HARRY A	252-0659 9
WILLIAMS HOWARD R	252-2518 1
WILLIS WINTER	251-9872 4
WILLITS W E	252-0154
WILSON GEORGE W	251-4224 9
WINDSHIP J A	252-8267 1
WOOD L D	252-4713 +5
WRIGHT D M	252-9606 9
YOAKUM CLYDE M	252-8300 9
YOUNG EDW P SR	251-1884 0
ZITRON ABRAHAM	251-0138 +5
27361	
27362	XXXX 00
27374	XXXX 00
27377	PLANTS PLUS 251-1188 4
27400	ARCHER REAL ESTATE 382-3011 +5
27403	S C MOTORS 251-3940 +5
	S C RENTAL 251-4723 +5
27528	XXXX 00
27532	AYALA TONY A 267-3619 4
27540	XXXX 00
27544	XXXX 00

Sierra Highway

1985

SIERRA HWY N		91351 CONT	
27546	XXXX	00	
27556	XXXX	00	
27565	HALSEYS AUTO SERV	251-2327	4
	SOUND MAN THE	251-8500	2
	SOUNDMAN THE	362-5758	2
27567	WATER WHEEL CAR WSH	251-3600	1

## Soledad Canyon Highway

1985

18248	ANGEOS LIOR JR MKT	252-3430	
18300.....	APARTMENTS		
	CELAYA MARIE R	251-8362	2
	CLARK R C	252-6433	8
	DAYTON STANLEY W	252-3777	1
	DREW GERALDINE	252-5433	8
	FOSTER ERIC	252-3374	4
	GOYETTE D	251-3202	2
	JOHNSON CECIL	252-3281	
	MEYER ROY H	252-8217	2
	MILLER D T	251-6106	4
	MOORE GIRVUS	251-5043	9
	SNIDER STEVE	251-2391	+5
	TAYLOR D A	251-0552	7
	WATTS P	251-3202	2
18300.....			
18303	XXXX	00	
18316	CORSER RON REALTORS	362-2227	3
	R C R PROPERTIES	252-5720	3
	RED CRPT REAL EST	252-5720	
18318	JOHNSON PHIL	252-6500	3
	STATE FARM INS	252-6500	3
18320	GOLDEN TANS OF CA	251-5711	+5
18323.....	CANYON PALMS MBL PK		
	ARNOLD SHERMAN C	252-5105	0
	BARBER FRANK	251-1549	

## Soledad Canyon Highway

1985

SOLEDAD CANYON RD	91351 CONT
BOGGIO MARILYN A	252-7433 2
CANYON PALMS MBL HM	252-2770 1
CHAMBERLAIN M P	252-8736 8
COLEMAN INEZ	252-5945 8
COLEMAN JULIAN L	252-5945
CONSTANTINE JOHN	251-8044 0
CUSTANCE D M	251-8804 3
EVANS CHAS L	251-0690 2
FULTON FRANCES	252-6394
GAEDCKE AUGUST SR	252-4987 2
GUTIERREZ MICHAEL J	252-4007 4
HARDY T	251-7521 1
HARRINGTON TIM	252-6992 3
HAUGHNEY LINDA	251-6246 1
IBBS CHESTER B	252-0668
KNAFF RANDY	252-5012 1
LAFON JOHN W	252-6665 4
LUEHRS MOLLIE B	252-9061 +5
MURDOCK H	252-4198 8
MURRAY HUBERT A	251-9599 2
NEIDHART ALFRED	252-1169
RIBOT JUDE	251-6246 1
REMANN NELLIE D	252-8533 7
SHEESLEY JOSEPHINE	252-3985 +5
STEFANEK JOS H	251-2913 7
18323	
18324 CANYON CTRY PRE SC	252-6384
18326 XXXX	00
18338 XXXX	00
18340 CANYON ROOM THE	252-9945
18342 HEIM PAULA M	252-3930 2
HEIM PAULA M ATTY	367-1869 2
18344 EAGLE	251-9022
EAGLE SHOPPER	251-9022 4
VALLEY EAGLE SHOPPR	251-9022 4
18344 N SANTA CLITA VLY IND	252-6170 +5
SOLEDAD DRY CLEANER	252-1442
SPOT LINE	252-1558 +5
18346 SURPLUS MOBILE HMG	367-5888 4
SURPLUS MOBILE HMG	251-2891 4
WILLIAMS GEM LAP	252-8900 1
18348 FASHION IN KNIT	252-0520 8
MESSOR ORLA FASHN	252-0520 8
18348 N APACHE CRAFTS	252-4731
APACHE STAINED GLSS	252-4731 1
18350 CANYON CTRY PLASPA	251-5000 2
CANYON CTRY SPA SLS	251-5000
18350 N DANCE STUDIO 84	252-4900 +5
18352 CAROLS ALMOST NEW	252-4994
IN DISGUISE	252-4994 +5
18352 N GAL OFFICE MNTNC	251-1752 +5
VITAMINS NATURALLY	251-1752 +5
18354 KAYANAUGH PORTRAIT	252-9964 0
18354 N KNABS KLAY KOVE	252-1872 1
18356 CABLEVISION	252-2318 4
DISNEY CHANNEL	252-2318 4
H B O	252-2318 4
SHOWTIME	252-2318 4
18358 N HANSIS PLACE	252-8135 +5
18360 DOGGIE DEN THE	251-2323 4
SHOPPER THE	251-9022 3
18360 N CANYON CTRY DENTAL	252-3533 1
SEWELBERGER R DDS	252-3533 1
18362 SHEAR GENIUS	251-2965 0
18362 N GULUZZA R P ATTY	252-9555 3
18364 NAILED AGAIN	252-8494 +5
WATER WONDERLAND	252-8905 7
18366 US POSTAL SV	251-2945 2
18366 N ARTS LIQUOR	252-1377
18401 EMPRESS CHINESE RST	252-9797
EMPRESS CHINESE REST	252-9976
18411 TRANS WORLD BANK	252-2410
18501 HADDAD MOBL SERV	252-3777 9
MOBL SUPER SERV CT	252-9954 9
18514 XXXX	00
18517 XXXX	00
18519 XXXX	00
18520 FACEY MEDICAL GROUP	251-6333 +5
GARSON CONSTRUCTION	251-9205 +5
R COUNTRY VIDEO	251-1818 +5
18536 LA CO LIBRARY PUBLIC	251-2720 2
18538 XXXX	00
18540 GRANADA VILLA	
ALBERS LISA	252-8890 +5
ALBERS WRAE	252-8890 +5
AVERRILL HAROLD J	252-3552 3
BAKER JOS A	251-3055 +5
BARCUS FRANK	251-1624 2
BEAN W	251-9159 3
BENNYWORTH M A	252-4903 1
BERRY JOHN W	251-1837 0
BOHM LINCOLN	251-1979
BOYLE WM M	251-0501
BROWN J	252-5005 8
BROWN PETER B	252-9106 4
BROYER HENRY	252-7046 2
CAMPBELL LETICIA M	252-7321 8
CARD JAS	252-9478 1
CARMITCHEL BRUCE O	251-9372 2
CHODATE LOWELL D	252-0911
COLEMAN A M	251-5580 7
COMEAU SHEILA A	252-6870 4
COOK M	251-0990 7
DALLER J	251-0864 9
EMPSON BERL L	251-5192 6
EMPSON NORMAN J	251-3761
FISCHER K E	252-1859 0
FORD MILDRED	251-8263
FORD WAYNE	251-8263 3
FRANTZ HOMER H	251-0687
FRAZER CLAYTON W	251-6957 7
FUHRMAN H F	251-8015 4
GALLIGAN V	252-9210 1
GARNER M H	252-0667 8
GENTRY RAY K	252-9137
GEYER RANDALL H	251-8277 3
GILMOUR LEO R	252-1876
GISS RICHARD	252-6603 1
GLENNIE RONALD	251-2245 +5
GRANADA VILL MBL HM	252-3515
HAGLER RICHARD L	251-3869 4
HAMILTON DEAN	251-8218 3
HANSON C C	252-7570 0
HARE JOS E	251-3176 3
HARRISON JOS E	252-6461
HERNANDEZ BOB	251-8489 2
HERNANDEZ DANL	252-8017 3
HERNANDEZ JOHN T	251-2434 2
HIEBERT E	251-2259 7
HOPE ROBBIE	252-7105 1
HOROWITZ SAM	251-7151 2
HOUGH CHUCK	252-6282
HOUGH MARIE	252-6282 8
HUDSON JOHN V	252-9282 7
HULSIZER JACK F	251-2439 8
HULSIZER VERA F	251-2439
HUSS GENEVIVE R	251-3152
IRWIN FIORELLA	251-8737 +5
IRWIN MICHAEL	251-8737 +5
JACKSON JEFF	251-0474 3
JENNINGS ETHEL	251-9421
JENNINGS JESS	251-9421 3
JOHNSICK WM	252-0673
KALTENSTEIN HELEN	252-4843 1
KALTENSTEIN VICTOR	252-4843
KECK STEVE	252-2184 2
KELLER LULA MAY	251-4878 6
KORPPE GEO L	252-2116
KRUEGER WAYNE	251-8364 4
LADEAU DONALD	251-8384 3
LANE MARVIN	252-6561 4
LANE MARY JANE	252-6561 4
LARSON CAROL A	251-5765 7
LAWLESS MARK S	251-4806 4
LEE JACK	251-4679 2
LIEBERMAN LEE E	251-8595 2
LOUGHED J	252-5140

## Soledad Canyon Highway

1985

SOLEDAD CANYON RD	91351 CONT.	
LYNN RON H	252-5966	3
LYNN TRUDY	252-5966	
MADDOX KAREN	251-6526	3
MAYES KENNETH	252-0804	0
MAYON D C	252-5737	1
MCCRAY WALLACE P	251-7279	1
MCFARLAND MILO M	252-7625	1
MCMAINS M D	251-0875	+5
MEYERS L	252-6937	7
MILLS ROBT W	251-2106	6
MOLL LOUIS P	252-3196	3
MORGAN LYDIA	251-5368	9
NEATROUR L	252-2380	9
NELSON GORDON A	251-3667	2
ODONNELL FRANCIS J	251-1024	9
OXBOROUGH E M	252-5975	
PERRY JOHN	252-6842	+5
PERRY TAMMY	252-6842	+5
PHILLIPS GENEVIEVE	251-9539	2
POULSEN LEONARD F	251-1270	7
PRATT V L	251-1005	7
RAUL RICHARD L	251-8536	2
RITENOUR MICHAEL	251-9232	4
ROCK JEANNINE	252-6561	4
ROTONDARO ALFRED J	251-7029	2
SAINDON CLARENCE	252-6571	
SARTOR ALBERT P	252-9203	9
SCALLORNS JESSE T	252-0680	
SCHACKMAN ROSEANN	252-2388	3
SCOTT M L	251-6166	2
SKINNER C A	252-9411	
SMITH H L	252-6607	
SPEER GREGORY	252-6797	+5
STEGALL KEN	251-0326	+5
SWENSON MAMIE	251-7149	4
SWENSON NORMAN	251-7149	
TAYLOR ARTHUR L	252-1273	4
THOMPSON PHILLIP	251-5278	+5
TOLA EDW	251-1332	
VAN ELLIS	252-1507	8
VANFOSSEN A J	251-6166	2
WALSH GINA	252-1447	
WALSH TOM	252-1447	3
WEBSTER P	251-1152	0
WELTY KATHERINE	251-6551	1
WOLFE DEE	251-5520	8
ZEILINGER MIKE	252-7241	
ZEILINGER VICKI	252-7241	3
18540.....		
18617.....	DESERT GRDNS MBL PK	
BERRY WM M	251-4530	7
BLESSING SAM	252-6260	8
BRANTOLINO SANTO	252-1824	
CHICK G E	252-2223	
CHICK ROBT F	252-2434	
CUNNINGHAM DONALD J	251-5883	6
DARCY ART	251-4559	6
DARNALL L	251-6618	+5
DEAN CLYDE O	252-0794	
DENNES HARRY J	252-2755	
DESERT GRDNS MBL PK	252-2755	
DYSARZ W V	251-3660	2
FOUNTAIN THOS JR	252-7025	4
FRASER M	252-7297	4
GONZALES EFREN C	252-2149	3
HALLIGAN A G	251-5246	8
HARVEY FRANK	252-6195	0
JAMES LEX REV	251-4559	6
JONES ROBT	252-4587	1
LEAL R	252-1139	6
LEONARD F L	252-3607	
LEVITT FLOYD R	252-5262	
MILES CARL	251-8194	3
MILLS MARJORIE	252-0174	2
MORRIS L	252-4409	
NOTZ P	251-0605	
PERILLO PASQUALE O	252-2441	0
STANTON D	252-3538	+5
THALER BARBARA	251-3574	3
THALER GEO	251-3574	
TURNER ETHEL M MRS	252-0177	
18617.....		
18717	ALTA DENA DRIVE IN	251-7676 2
18727	SAUGUS TEXACO	251-3537 +5



## Sierra Highway

1980

18047	SIERRA PRE SCHOOL	252-6422	
18049	GRIFFIN TOMMY	252-2325	
18105	OMRISTON DAN E	251-0661	+0
18155	A&J PLMBG&SPPLS	251-3570	9
18250	XXXX	00	
18300	XXXX	00	
18319	CANYN CNTRY FRSQ CH	252-7255	5
18322	XXXX	00	
18336	CANYN CNTRY FLR CVR	252-0201	5
18342	ANTELOPE VLY KEY	252-6616	7
	ARTS VACUUM SLS&SRV	251-2570	9
18344	CANYN CNTRY CERAMCS	252-9156	8
18346	CANYON CURL	251-3322	9
18348	HILLS APPLIANCE	252-0872	8
18350	XXXX	00	
18409	DILLENBECKS MEATS	252-2937	
	DILLNBECK CNYN MRKT	252-2752	9
	HOUSE OF PETS	252-4232	
18436	BRYCE CAROLYN	252-6640	+0
	CNYN CNTRY R V CNTR	252-6244	+0
	DOC HOLLADAY REALTO	252-6640	+0
	DONNELLY GLOW	255-2000	+0
	ECHOLS CAROLYN	252-6640	+0
	GOLDEN RULE REALTY	252-6640	+0
	GOLDEN RULE REALTY	362-2232	+0
	ROARK DON	252-6640	+0
★	143 BUS	282 RES	124 NEW

## Sierra Highway

1980

# SIERRA HWY 91321 NEWHALL

22957	AKE T J	259-2402
22977	BROWN C T INC	361-1211+0
	BROWN CHARLES T INC	255-6327+0
23244	FRONTIER FEED&TACK	362-3131 8
	SYNDICATE BOATS	362-5340 9
	SYNDICATE BOATS	254-0955+0
23250	XXXX	00
23260	XXXX	00
23270	EBENSTEINER CO	254-1031+0
23287	ETERNAL VLY MEM PRK	361-3913 9
	ETERNAL VLY MMRL PK	365-3292 2
	ETERNAL VLY MRL PRK	259-0800
23300	JOY WILLIAM CO	361-3168 2
	JOY WM CO	259-6730
23550	JARAMILLO JOE	259-1570
25121	CROWN CNTRAL PETROL	255-6066 3
25607	XXXX	00
25800	XXXX	00
26358	AMERICAN OPINION BO	251-0378+0
	BOOKSTORE AMERICAN	251-0378+0
	JOHN BIRCH SOCIETY	251-0378+0
	PATRIOTIC CTR	251-0378+0
26364	BOARD OF REALTORS	251-2121 8
	ST CLRTA VL BRD REA	251-2121+0
26400	AUTO CENTER	251-1077+0
26409	FRIENDLY VLY ARCO	252-6769 5
26425	SOUTHERN CA SVNGS&L	252-1236+0
★	21 BUS	6 RES
		11 NEW



**Sierra Highway**

**1980**

..	SIERRA HWY N	91350 CONT..	
	CANYN CNTRY ENTPRS	252-8786	5
	OLSEN LAWRENCE L	252-1675	
27554	XXXX	00	
27556	ARROYO MBLE HMS&CAR	252-2504	+0
	STEVE&SONS MOTORS	252-2504	+0

## Soledad Canyon Highway

1980

18244	BOBETTES BTY SALON	252-9993	5
18246	BIG 4 REALTY	252-7000	9
	DUNCKEL REALTY	252-7000	8
	GUBELLI PAT	252-7000	8
	OMEGA BROKER	252-7000+0	
18248	ANGEOS LIQR JR MKT	252-3430	4
18300.....	APARTMENTS		
	APPLEGATE ROYAL H	251-0749	8
	BAMRICK MICAEL	252-7174	+0
	CANNING MARK	252-3643	9
	CARPENTER J P	251-0313	+0
	CLARK R C	252-6433	8
	DREW GERALDINE	252-5433	8
	IRVIN JEFF	252-6134	+0
	JAMES DENNIS V	251-5432	8
	JOHNSON CECIL	252-3281	
	LAMSON GEO F	252-9741	7
	MCKENZIE DEBBIE	251-4745	+0
	MOORE GIRVUS	251-5043	9
	<b>MOORE SAM</b>	<b>251-1920</b>	9
	MOORE SAM	251-3545	7
	PETTENGILL W SR	251-1883	+0
	POPE GLORIA J	252-5954	+0
	POWERS DICK	252-6763	+0
	<b>S&amp;A UPHOLSTERY</b>	<b>251-1920</b>	9
	SERGEANT DON	252-7644	6
	SLATER E M	251-3474	9
	SLATER JERRY	252-4936	8
	TAYLOR DORIS A	251-0552	7
	WILSON ELZA	252-6619	+0
18300.....			
18303	CNYN CNTRY LOCK&KEY	251-4788	9
	POTS&PLANTS NURSERY	252-8551	8
18316	CORSER RON REALTORS	252-5720	9
	CORSER RON REALTRS	362-2227	9
18323.....	CANYON PALMS MBL PK		
	ARNOLD SHERMAN C	252-5105	+0
	BARBER FRANK	251-1549	3
	BLANCHARD T C	252-2616	9
	CHAMBERLAIN M P	252-6735	8
	<b>CNYN PALMS MBL HME</b>	<b>252-2770</b>	9
	COLEMAN JULIAN L	252-5945	8
	CONSTANTLINE JOHN	251-6044	+0
	COOK E	252-2118	+0
	EAST PHILIP	251-5562	+0
	FULTON FRANCES	252-6394	4
	HANER HENRY F	251-4659	6
	HERL ALLOUIS J	252-7438	
	IBBS CHESTER B	252-0868	
	JENACARO JOHN	251-1531	+0
	LAVALLEE FRANCIS	251-4536	+0
	LIDDIARD ALBERT H	252-6786	
	LOVELL DAVID	252-8236	5
	MASON MICHAEL W	251-3675	9
	MCMULLEN NICK S	252-4951	8
	MESSINGER S J	252-9577	9
	MURDOCK H	252-4198	8
	NEIDHART ALFRED	252-1169	
	NEIDHART DAVID	252-7509	7
	PETTIBONE ALEX	252-7433	
	POPE RUSS	252-1135	+0
	RIEMANN NELLIE D	252-8533	7
	STEFANEK JOS H	251-2913	7
	TILMAN TOM	252-1771	+0

## Soledad Canyon Highway

1980

Address	Phone Number	Source
SOLEDAD CANYON RD	91350	CONT.
WILLIS BYRON	252-9132	9
18323		
18324 CANYN CNTRY PRE SCH	252-8384	5
18326 XXXX	00	
18338 XXXX	00	
18340 CANYON ROOM THE	252-9945	
18342 MCDEVITT FINAN SERV	251-3688	+0
	382-9885	+0
18344 CABLEVISION	252-2318	3
18344% SOLEDAD DRY CLEANRS	252-1442	
18346 ZACHARYS PHOTO LAB	251-1422	+0
18348% WILLIAMS GEM LAP	252-8900	+0
18348 FASHION IN KNIT	252-0520	8
	252-0520	8
18348% MESSORI C FSHN KNIT	252-0520	8
18348% CANYN CNTRY PNT STR	251-3333	7
18350% REEMAS DANCE STUDIO	252-4900	9
18352 CAROLS ALMOST NEW	252-4994	9
	252-4994	+0
18352% CREATIVE CRAFTS&GFT	252-9303	8
18354 KAVANAUGH PORTRAIT	252-4964	+0
18354% KNAB KLAY KOVE	252-1872	+0
18356 POP SHOPPE THE	252-8494	8
	252-8494	7
18356% THE POP SHOPPE	252-8494	7
18356% LOVEN CARES THINGS	251-2117	9
18358 COMPLETE BUSINESS S	252-7244	+0
	252-7244	+0
	252-0779	+0
18358% COPIER THE	251-1121	5
18360 CANYN CNTRY PL SPL	251-5000	6
	367-5001	5
18360% WHEELER DONALD DDS	252-3533	8
18362 SHEAR GENIUS	251-2965	+0
18362% LAVETTE SALES	251-2441	+0
18364 WATER WONDERLAND	252-8805	7
18366 CANYON CYCLERY	251-2322	9
18366% ARTS LIQUOR	252-1377	
18401 EMPRESS CHINE REST	252-9976	3
	252-9787	4
18411 SAN FERNANDO BANK	252-2410	+0
	252-2410	
18418 SUNNYS DOG GROOMING	252-1133	3
18418% CANYON AUTO LEASING	252-2744	+0
18420 H BAR H REALTY	255-2744	+0
18420% THIS&THAT	252-9905	7
18424 G&L MAINTENANCE	251-1752	9
	251-1752	9
18426 CROSBY SANDRA J	252-4972	+0
18428 SMITH R A	252-9017	9
18430 XXXX	00	
18436 XXXX	00	
18440 CHEVRON SELF SERVIC	252-9909	9
18501 HADDAD MOBIL SERVICE	252-5777	9
	252-9954	9
18514 XXXX	00	
18536 CO LA LIBRARY	251-2720	9
18538 XXXX	00	
18540... GRANADA VILLA		
ASKEW K	251-5089	8
AUSTIN ALFRED	252-6022	+0
BARKER DONALD E	252-3462	6
BASHFORD ROGER C	252-2449	
BENNETT JANE	252-0046	5
BENNYWORTH M A	252-4903	8
BERRY JOHN W	251-1837	+0
BOHM LINCOLN	251-1979	
BOYLE WM M	251-0501	
BRENNAMAN M E	251-0284	+0
BROWN J	252-5005	8
BYRD PAUL W	252-2355	
CAMPBELL ROBERT F	252-7321	8
CHIRCO JAS	252-2771	+0
CHATEL LOWELL D	252-0911	
CHUCK MARY	252-5712	
CLARK WILLIAM E	252-1687	8
COLEMAN A M	251-5580	7
COOK M	251-0990	7
CUZZORT JERRY	252-6546	+0
DALLER J	251-0864	9
DANIELSON NORMAN E	252-6036	+0
ECKSTEIN HARRY H	252-6452	+0
EMPSON BERL L	251-5192	6
EMPSON NORMAN J	251-3761	5
FERGUSON CLYDE G	251-5573	9
FINKS THOS B	252-8827	9
FISCHER K E	252-1859	+0
FRANTZ HOMER H	251-0687	
FRAZER CLAYTON W	251-5957	7
FULLERTON J F	251-1509	4
GARNER M H	252-0667	8
GENTRY RAY K	252-9137	5
GILL HERBERT C	251-2053	5
GILMOUR LEO R	252-1876	
GRANADA VILA MBL HM	252-3515	
HANSON C C	252-7570	+0
HARRISON JOS E	252-6461	5
HAYES M E	252-7907	8
HEBERT E	251-2259	7
HOUGH CHUCK	252-5282	8
HOUSEHOLDER D	252-2489	9
HUDSON JOHN V	252-9282	7
HULSIZER JACK F	251-2439	8
HUSS GENEVIVE R	251-3152	5
JENNINGS WILBUR	252-3481	+0
JOHNSICK WM	252-0673	
KELLER LULA MAY	251-4878	6
KORPIE GEO L	252-2116	4
LARSON CAROL A	251-5765	7
LEE JACK	251-4679	+0
LOUGHED I	252-5140	3
MARTINDALE CLYDE	252-1333	
MAYES KENNETH	252-0804	+0
MCCULLOUGH CHARLES	252-6021	8
MELDRUM DOUGLAS	252-9308	
MEREDITH C D	251-1317	9
MEYERS L	251-5660	9
MILEY E ALFRED	251-5660	9
MILLS ROBT W	251-2106	6
MITCHELL ELSIE G	252-3746	
MORGAN LYDIA	251-5368	9
MR DO GOODER	252-7466	+0
NEATROUR L	252-2380	9
ODONNELL FRANCIS J	251-1024	9
ONBROUGH ROGER	252-5975	4
PETERSON SWEN H	252-5830	7
POLLOCK PAUL R	252-5096	9
POLSEN LEONARD F	251-1270	7
PRATT V L	251-1005	7
ROGERS ROBT W	252-5996	+0
SAINDON CLARENCE	252-6571	3
SAINDON FRANCIS	252-7069	3
SARTOR ALBERT P	252-9203	9
SCALLORNS JESSE T	252-0680	
SCHURICHT J A	251-3364	6
SCOTT GLADYS	251-3069	9
SHUNN RICHARD D	252-5759	7
SKINNER C A	252-9411	5
SMALLEY BERTHA	251-5838	9
SMALLEY PHILLIP	251-5838	9
SMALLEY SALLIE	251-5838	9
SMITH H L	252-6607	
STIR MAY BELL	252-4329	9
TOLA EDW	251-1332	3
TROUP EUGENE A	252-2069	8
TUFANO DON J	251-2048	3
VALLADARES MARIA	252-4653	

## Soledad Canyon Highway

1980

SOLEDAD CANYON RD	91350 CONT	
VAN ELLIS	252-1507	8
WATKINS T C	252-0195	
WEBSTER P	251-1152	+0
WILLIAMS LILLIAN D	252-7853	4
WOLFE DEE	251-5520	8
18540.....		
18617.....	DESERT GRDNS MBL PK	
BANKS THEODORE	252-1457	+0
BERRY WM M	251-4530	7
BLESSING SAM	252-6260	8
BRANTOLINO LARRY	252-1824	5
BUFF HOWARD A	251-2841	+0
CHANDLER ROBT L	251-5197	9
CHICK G E	252-2223	3
CHICK ROBT F	252-2434	
CUNNINGHAM DONALD	251-5883	6
DARCY ART	251-4559	6
DEAN CLYDE O	252-0794	5
DENNES HARRY J	252-2755	
<b>DESERT GRDNS MBL PK</b>	<b>252-2755</b>	
FRIEND ALBERT N	251-1088	5
GAMAZA M J	252-6126	8
GOMES LISA	252-1103	9
GOMES RENEE	252-1104	+0
HALLIGAN A G	251-5246	8
HARVEY FRANK	252-6195	+0
IRWIN BRUCE R	251-1127	
JAMES LEX REV	251-4559	6
KOPP EARL	251-3447	8
LARSON H K	252-4501	+0
LEAL R	252-1139	6
LEONARD FLORENCE	252-3607	4
LEVITT FLOYD R	252-5262	
MCKAY RALPH S	252-7487	
MEYER JEFFREY M	252-6788	+0
MORRIS JAS A	252-4409	
MURPHY EDGAR B	251-1521	
NOTZ PAULA	251-0605	5
PERILLO P O	252-2441	+0
RUSSELL GUY S	252-3688	
SPEAKMAN ROBERT E	251-5204	8
SPELMAN CLIFFORD J	251-4337	6
TURNER ETHEL M MRS	252-0177	
18617.....		
18717	ALTA DENA DAIRY	252-9900
18727	MOHAWK PETROLEUM C	252-9881

## Sierra Highway

1975

18047*	SIERRA PRE SCHOOL	252-6422	
18049	GRIFFIN TOMMY	252-2325	
18105	BECK GINNY	251-3631	4
	CURTIS K J	251-3631	
18105½	BALSZ BERNARD	252-4940	
18155*	ANTIQUES&THINGS	252-0069	4
18250	XXXX	00	
18300	CASE ALAN	252-4645	
18319*	CANYN CNTRY FR SQ	CH252-7255	+5
18322	LOVE PAUL	251-2726	4



## Sierra Highway

1975

..SIERRA HWY W 91350 CONT..  
 18336\*CANYN CNTRY FLR CVR252-0201+5  
 18344 XXXX 00  
 18346\*CANYON CURL COIFFUR251-3322  
 18348\*INTER ST RLTY&INVST365-6215+5  
 \*LASALLE EXT UNVRSTY365-1131  
 18350 XXXX 00  
 18409\*CANYON MKT THE 252-2752  
 \*DILLENBECK CNYN MKT252-2752  
 \*DILLENBECKS MEATS 252-2937  
 \*HOUSE OF PETS 252-4232  
 18410\*P A R TRUCKING 252-9929 3  
 \*PAR TRUCKING 252-1136+5  
 18436\*ALL RITE ROOFING CO252-0288+5  
 \*CANYON CNTY TRLR 252-6244 4  
 \* 102 BUS 185 RES 80 NEW

## Sierra Highway

1975

SIERRA HWY 91321 NEWHALL	
22957 AKE T J	259-2402
22977 XXXX	00
23244*VALNCA INTERIORS	255-7703+5
23260*VALLEY NURSERY	259-7204
23287*ETERNAL VLY MEM PRK	259-0800
*ETERNAL VLY MMRL PK361-3913	4
*ETERNL VLY MEMRL PK365-3292	2
*ETERNL VLY MORTUARY	259-0800
23300*J W CONTRACTING CO	255-0525 3
*JOY WILLIAM CO	361-3168 2
*JOY WM CO	259-6730
23550 JARAMILLO JOE	259-1570
25121*CROWN CENTRAL PTRLM	255-6066 3
WILSON EDDIE D	259-6076 4
25607 XXXX	00
25800 HART STEPHEN	252-3774 3
26364*CHECK POINT	252-5526+5
26400*TONY&SUSAN EXXON SV	252-9873 4
26409*FRIENDLY VALLY ARCO	252-6769+5
*FRIENDLY VLY ARCO	252-9961 4
26425*SURETY SVGS&LN ASSN	252-1236+5
* 15 BUS 6 RES 4 NEW	

Sierra Highway

1975

SIERRA HWY N 91350 SAUGUS

26909*	RASHERS UNION	252-0033+5
26931*	HUNGRY LION REST	251-2700+5
27117*	SIZZLER STK HSE	138252-9949
27125*	BOHANS TEXACO	251-3707 4

Sierra Highway 1975

..SIERRA HWY N 91350 CONT..	..SIERRA HWY N 91350 CONT..
27134*CANON CENTRY SHL SV251-1104	LEE JIM G 252-1248+5
*DEVEENEYS CNYN SHELL252-1104 4	LEMAY HOWARD 252-4106
27140 XXXX 00	LENNERT LEROY 252-3019+5
27149*FROSTY DELITE 252-0630 3	LEROY HOWARD T 252-2567
27153*BUY RITE MRL HMES 251-2250 4	LIESER BETTY 252-9412
27354 XXXX 00	LOPP WM M 251-3240
27356 XXXX 00	LOWREY JOHN E 252-3528
27561...CORDOVA MOBILE EST	MARES SAM 252-6367+5
ADAIR L 252-2034	MAXEY RALPH W 252-1064
ALLEMAN HARRY 251-0733	MCCANN JOS E 251-1874
ALLEN THOS F 251-1568+5	MCDERMOTT A A 252-7765
AMSBARY G W 251-0490	MCDONALD EARL 252-4604 4
AMSBARY MARY S 251-0490	MCDOWELL VERA 252-9412
ANDERSON WINSTON C 252-6580 3	MCKINNEY CARL H 251-1648
ANDREWS WILLARD M 252-3848 3	MCNALLY ANNA 252-4076+5
ANUSWITZ M W 251-2585 4	MCNALLY FRANCIS J 252-4076+5
ARMSTRONG B 251-0604 4	MCWATTERS R J 252-7989+5
ARNOLD RANDOLPH L 252-5549 3	MEIER WM G 252-1475
ARRUDA GEO 251-3464 3	MELVIN GLENN 251-3735 3
ASHFORD JAS A 251-2850 4	MEUSBORN ARNOLD F 251-3275
BEAUDOIN W J 252-6292 3	MILLER ANDREW T 252-9132 3
BECK CARL A 252-9606	MILLER CHAS E 252-6191 4
BERARD ROBT E 251-2688 4	MILLER FRANK 252-9476
BERNA P O 252-1337	MILLS C E 251-0922 3
BITSON L H 251-1303	MOODY BETTY MRS 252-6843 3
BITTING RUSSELL W 251-2817 4	MOORE GENE 251-0783
BLAIR WANDA F 252-9365	MOORE ROBT 252-9370 4
BLAKE HAZEL 251-2755 4	MORRIS ROY E 252-5075+5
BONHOTE ROLAND 252-7053+5	MOYER WINIFRED MRS 252-0423 4
BRADLEY EARL C 252-9101 3	NEWBERRY ROYCE 251-0304
BRANSON ORLAND 252-8352 3	NEWCOMB DOTTIE 252-6525+5
BRENT JIM 251-2688	NEWCOMB KEITH 252-6525+5
BRODMLEY WALLACE 251-0888	NEWMARK HY 252-6696 3
BROWN CHAS 252-8744	NICKELLS LYNN 252-0866
BRUCE E E 251-2975 4	NICKELLS ROBT L 251-2153
BUNCE DONALD E 251-3020 4	NOBLE E M 252-0983
BURNS LLEWELLYN 251-0233	NORMAN KENNETH M 252-2386 3
CALVIN GERALD F 251-1768	NYCUM JAS W 251-2331 3
CANNING ALFRED C 252-3438+5	NYLANDER JOS H 251-0149
CANNING DONALD 252-3249 4	OCONNELL RICHARD 252-7560
CANNING RUTH H 252-3438+5	OEHME JOSEPHINE 252-7829
CARLSON KAY R 251-3148	OFFUIT JOHN N 252-0068+5
CHAPPLE Z 251-3269 3	OPP PAUL 252-9051
CHISM DALE 252-7987 4	OSBORN SAML J 252-6836
CHRISTENSEN M C 251-3671 3	OSELAND T J 251-3661
CHURCH JACK W 251-1076	OVERROCKER F EDW 252-9566+5
CIRELL VIRGIL A 252-0679	OVERTON JAS A 252-3909
COLEMAN CARLYLE D 252-6305 4	PAGE DOSHIA E 251-1624
*CORDOVA MBL HM EST 252-5400	PACKER ORVILLE 252-9186 3
CORPAL JOS J 252-9141	PALMER GLENN 251-3108+5
COSTANZO WM 251-1830	PARE J HENRY 252-8228
COTTER DOLTON 252-5031	PARKER PERCY D DR 251-0885
COULSON G A 251-3690 4	PATELLA L C 252-9494
CRADDOCK P 252-9077+5	PATELLA LUKE L 252-8089 4
CRUNK JOE B 252-9239	PATELLA SAM C 252-4182 3
CRUSE MONNIE M 251-1888	PEIRCE HOWARD C 252-6576 3
DALTON L F 251-3796 3	PERKINSON ROBT C 252-7361+5
DAVIDSON B A 252-9542	PETTIT JOHN D 252-0103 4
DEGRAAF MARION 251-1307	PICKERILL ROY C 252-2496
DESSERT LAWRENCE E 251-3524 4	PIGNATARO JOHN W 251-0270
DEVENEY RONALD P 252-1931 3	PIKE ALLAN E 252-1310+5
DORIS FRANCIS D 251-1593	POPP S R 251-1761
DUBELBEISS EDW J 252-0737 3	POULSEN H C 252-3916
DUCHEMIN HORACE D 251-0174+5	RALSTIN C G 252-7309 3
DUNHAM HOWARD E 251-0141	RAY JUNE W 252-9279
DUQUESNAY JOS K 252-9180	RECKWEY W E 252-5810
DURHAM W HOWE 252-4606 4	REED EUGENE 252-8625+5
EACRETT C B DR 252-9140	REISECK ROBT 252-5427
ECKER KEITH J 251-2639	REYNOLDS GARDNER L 252-5477
EDGERT JOHN A 252-5796+5	RICE MABEL A 251-0349
ERICKSON CARL A 251-0538	RICE RICHARD E 252-2125 3
EWAN GILBERT 252-4499+5	ROBERTS H P 252-9775
EWING GORDON D 251-3299 4	ROBERTS ROBT JR 251-0054 3
FIELDS WALTER D 251-1640	ROSEN M D 251-0897
FLORENCE HENRY L 251-0411 3	ROUNDTREE WM 251-0620+5
FLORENCE P G 251-0411 3	ROWLAND A M 251-1371 4
FRANK CLIFFORD 251-0189	RUDDLPH M 252-9647+5
GELARDO CARMINE L 252-0388	RULE JOS H 252-9039
GILBERT CARL 252-8169	RUSSELL ARTHUR F 252-9079
GLASENAPP E 252-0260	RYAN H E 252-4630+5
GOCKERITZ PAUL 251-3743	SALERNO TONY 252-2199+5
GODFREY RAYMOND 252-8656 4	SANTERAMO MARY 251-3029
GODDKNIGHT H SR 251-0027	SCHELER DELBERT J 251-2069+5
GREENBERG ROY 251-0196 4	SCHLIEPER E A 252-0646+5
HANNA R C 251-1756	SCHNEIDER HAZEL 251-2754
HANSON DAVID H 252-0735+5	SEVENANS A L 251-0114 3
HANSON JOEL A 251-1867	SHAFFER G 252-8382
HAPPEL WALTER 252-6022	SHAUT M L 252-9540 4
HARFORD ANDREW J 252-2415	SHEPHERD LESLIE 251-3043 3
HARLESS EMERSON C 252-9525	SLETTEN ARTHUR J 252-9466
HARVEY DAVID 252-8381	SMITH ALASTAIR 252-7591
HATFIELD JACK R 251-2655 4	SMITH LAYARD A 251-0328
HATHAWAY V E 252-0302	SMITH WOODROW A 252-3651 3
HEADLEY THOS J 252-8404	SMOCK JOS SR 252-2209 4
HEATHMAN WILLARD R 251-0454	SPEAR R D 252-9020+5
HEBERT JOS L R 251-0218	SPEARLING GARROL G 252-3814
HEESTAND T L 252-6340+5	STEM A C 252-5827
HENLEY BEN L 252-6915 4	STEWART JAS E 251-0960
HICKS GORDON M 251-0692	STIMENS WM R 252-8623
HOGAN ORVILLE E 252-8555	STRASZEWSKI KENT L 252-2131 4
HOOPER H F 252-3091 4	STRASZEWSKI R B 252-5438+5
HOPPER V V 252-6511 4	SULLIVAN LYNN A 251-1271 3
HOSTETLER RAYMOND 252-7882+5	SWAILS DUANE 251-2337
HOUSE ROLAND B 252-4892 3	SWANK JOHN L 252-6330+5
HYDE RALPH 252-5357+5	SWANSON RAYMOND A 252-3555
INGERSOLL M 251-0426+5	SWARTOUT IVAN A 251-2935 4
JABLONSKI JULIAN 251-1896	SWEENEY FRANK W 251-0282 3
JACOBUS H KEITH 252-6256+5	TABAK J 252-0950 4
JAGOE ARTHUR F 251-2075	TAIT H 252-3361
JOHN HARVEY C 252-5762 3	TAYLOR EDGAR F 251-1680
JOHNSON J 252-9002	TENNYSON JOE A 252-9413
JOHNSON JAS C 252-0855 3	TERR EDW 252-4865 3
JOHNSON NATALIE 251-2743 4	THOMAS GARFIELD J 252-0028 4
JOHNSON ESTELLE M 252-2187	THOMPSON F E 251-177 3
JONES MONROE H 251-1693 3	THOMPSON WM F 251-1933
JODY ROSS J 252-3846 4	TILLMANN GEO F 251-0854
KAYS BYRON W 251-1600	TIPTON ROBT J 251-1880 4
KERSCHER LOUIS 251-1818	TOMLINSON H A 252-6904+5
KILLIAN WM H 252-2439 4	TOPP M B 252-0034
KNUTTS T A 252-5304	TRESSLER L W 252-3834
LAMBERT SETH 252-9624	TRODEAU W PAUL 252-5049+5
LANCASTER GARY 252-2251+5	URMANN WALTER H 252-9468
LAWSON RAY C 251-0041	VANDERLEEST R 251-2312 4
LEAHY JOHN W 251-0089	

## Sierra Highway

1975

..SIERRA HWY N	91350 CONT..
VOGUE E J	252-1845
WALDORF DAVID W	252-9214
WARNER L L	251-1948
WARDWAY DENNIS	251-2590 4
*WARDWAY TRUCKING CO	252-4800 4
WAUGH KENNETH D	252-8353+5
WAY THOS H	252-9579+5
WEBER LESLIE H	252-2061
WEICHERS EDWIN D	251-1198
WELCH GERTRUDE V	251-1180
WICKMER WM	251-0639
WILCOX MIRIAM A	251-3307 4
WILLIAMS GLORIA	252-0369 4
WILLIAMS MARY	252-0659 3
WILLIAMS T BILL	251-3225 3
WILLITS W E	252-0154+5
WRIGHT DUARD	251-1324
ZUNCICH JOHN A	252-3821
27361.....	
27374*SURPLUS MOBILE HMS	251-2821+5
27377*ROGERS WESTERN BBQ	252-9955+5
27400*ARCHER REAL ESTATE	362-3011 4
27403 XXXX	00
27534*ANTELOPE VLY AWNING	252-5431+5
27536 XXXX	00
27544 XXXX	00
27546*CANYN CNTRY ENTPRS	252-8786+5
OLSEN LAWRENCE L	252-1675
*CUSTOM UPHOLSTERY	252-6663+5
27565*SIERRA AUTO SV CTR	251-2020 4
*SIERRA TIRE CENTER	251-2020+5
27570*BELL REALTORS	252-4567+5
*CENTURY 21 REALTORS	252-4567+5
27572 ANDERSON ROLAND H	252-9527+5

## Soledad Canyon Highway

1975

18242	XXXX	00
18244	*BOBETTES BTY SALON	252-9993+5
18246	*P W C REALTORS	252-6060 4
18248	*ANGEOS LIQR JR MKT	252-3430 4
18300	...APARTMENTS	
	DUNTON DONALD L	252-5557+5
	EATMON NORVEL H	252-4252
	HERRING GAIL	252-3679 3
	JOHNSON CECIL	252-3281
	JONES JOE R	252-0494
	LAMBETH BESSIE	252-0597
	MASON WESLEY E	252-9635
	MONTGOMERY CHAS D	252-1124+5
	PERRY MARNIE	252-7164+5
	POPE G W	252-9017 4
	SCHMEIDEL WM F	252-3575 3
	STECKMAN F W	251-1193 3
	STILSON RAYMOND E	252-6862
	WISE CECIL	252-0810
18300	.....	
18303	*PEM NURSERYELNDSCPG	252-5122+5
	*PRENTICE LANDSCPNG	252-5122+5
18323	...CANYON PALMS MBL PK	
	BARBER FRANK	251-1549 3
	BRONSON MAX M	252-1807
	BROWN BEN	252-6098
	*CANYON PALMS MBL HM	252-9895
	COLE WM H JR	251-1991 3
	FOX JOY E	252-1135
	FULTON FRANCES	252-6394 4
	GALLAGHER JOHN W	251-0833 4
	GILBERT L R	252-1755
	HERL ALLOUIS J	252-7438
	IBBS CHESTER B	252-0868
	JONES HARRISON C	252-7745
	LIODIARD ALBERT H	252-6786
	LOVELL DAVID J	252-8236+5
	MACDONALD NINA	252-1948+5
	MEUSBORN M L	252-0539+5
	MILOS JACK	251-2894
	NEIDHART ALFRED	252-1169
	PETTIBONE ALEX	252-7433
	RAND RANDY	252-6555
	RATICAN THOS C	252-5497 3
	ROBERTSON J A	252-3280
	ROLLINI CHAS R	252-9208
	SCUTIERE MAYO	251-0624
	*STRICKLANDS GRDNG	252-1658+5
	VINCENT CHAS	251-3218
	WILSON STANLEY G	251-0716 3
18323	.....	
18324	*CANYN CNTRY PRE SCH	252-6384+5
18326	*FARMERS PRODUCE	252-4107
18338	XXXX	00
18340	*CANYON ROOM THE	252-9945
18342	XXXX	00
18344	*CABLEVISION	252-2318 3
	*SOLEDAD DRY CLEANRS	252-1442
18346	*WESTERN ATO ASC STR	252-0306
	*YOUNG HARGLD C	252-0306
18348	*BRINGS BAKERY	252-2545
18350	XXXX	00
18354	*CANYN THEATRE GUILD	252-9810+5
18356	*CANYN CNTRY MDL RR	251-1454+5
18358	*COPIER THE	251-1121+5
18360	*CANYON CNTRY PL SPL	367-5001+5
	*WHEELER DONALD DDS	252-3533
18362	*BEAUTE BOUTIQUE	252-0454 4
18364	*BRADBURY PLSTR CRFT	252-2111+5
	*MASTERCRAFT UPHLSTR	252-4073 3
18366	*MIKES BICYCLE CNTR	251-2322 3
	*MIKES CYCLE CENTER	251-2322 4
	*US POSTAL SERVICE	252-0805
	*ARTS LIQUOR	252-1377
18401	*EMPRESS CHINSE REST	252-9976 3
	*EMPRESS CHNSE RSTNT	252-9797 4
18411	*TRANS WORLD BANK	252-2410
18418	*SUNNYS DDG GROOMING	252-1133 3
18420	*BLOCK HGR	252-6383 4
	*KATHES KLOSET	251-2507 4
	*NATURES TRSRE CHEST	251-1660 4
18424	*H BAR H REALTY	251-2111 4
18428	MUSSELMAN KENNETH	252-4394
18430	PEARSON J B	252-7523+5
18440	*CHEVRON STNDRD STN	252-9909+5
18501	*WYNNS SERVICE CNTR	252-3968
18514	*CANYON SERVICE CNTR	252-7272
18536	*LA CO LIBRARY PBLC	251-2720 4
18538	XXXX	00
18540	...GRANDADA VILLA MBL	
	ANDERSON CLAIR D	252-0730
	BASHFORD ROGER C	252-2449
	BENNETT JANE	252-0046+5
	BOHM LINCCLN	251-1979
	BOYLE WM M	251-0501
	BROCK HANS P	252-7508
	BYRD PAUL W	252-2355
	CABLE NELLIE	251-3022
	CARR JOHN	252-8838+5
	CHOATE LOWELL D	252-0911
	CHUCK MARY	252-5712
	COATES ROY K	252-0453+5
	DEMEULENAERE L	251-0862 3
	DEVRIES CLAUDE SR	252-2988 3

## Soledad Canyon Highway

1975

..SOLEDAD CANYON RD 91350 CONT..		
EMPSON NORMAN J	251-3761+5	
FINKS THOS B	251-2064+5	
FRAME CORWIN	252-0694	
FRANTZ HOMER H	251-0687	
FRIEDEN F K	252-1687	
FULLERTON J F	251-1509 4	
GENTRY RAY K	252-9137+5	
GILL HERBERT C	251-2053+5	
GILMOUR LEO R	252-1876	
GOODMAN HAZEL C	252-2472	
*GRANADA VLLA MBL	PK252-3515	
GREEN MICHAEL S	252-6882 4	
HARRISON JOS E	252-6461+5	
HIEBERT B T	251-2259	
HOPKINS CLARENCE O	252-9281 4	
HOWK FRANK	252-5441+5	
HURLBERT LESLIE	252-3789	
HUSS GENEVIVE R	251-3152+5	
JOHNSICK WM	252-0673	
JONES MARTHA M	252-2264	
KING G W	252-5350 4	
KOEPPLINGER M	252-2462 4	
KOLSCHOWSKY FRED	252-5987	
KORPIE GEO L	252-2116 4	
LOUGHEED I	252-5140 3	
MANNING RUSSELL L	251-2366 4	
MARSH EUGENE P	251-0963 4	
MARTINDALE CLYDE	252-1333	
MELDRUM DOUGLAS	252-9308	
MEYERS LAWRENCE	252-6937	
MILLER WILEY N	252-2584	
MITCHELL ELSIE G	252-3746	
MYERS RHODA	251-1934 3	
NEATROUR DONALD	252-2380	
NIEMEIR M E	252-8441 3	
OXBOROUGH ROGER	252-5975 4	
PEGRAM ALBERT	251-0509	
PROBST CHAS	252-4306 3	
REESE LUCILLE M	251-1996 4	
RENNINGS VIRGINIA	252-8605+5	
RIEMENSCHNEIDER O	252-7977	
ROBINSON C G	252-1591 3	
SAINDON CLARENCE	252-6571 3	
SAINDON FRANCIS	252-7009 3	
SAMOYLOFF FRED F	252-6506+5	
SANDY AGNES M	252-7150 3	
SARTIN MARION R	251-0213+5	
SCALLORNS JESSE T	252-0680	
SHELLMAN HARVEY	252-1872	
SKINNER C A	252-9411+5	
SMITH H L	252-6607	
STABLEY A	251-0860+5	
STANLEY HARRY C	251-0731	
STEGEMAN EDW H	252-2107	
SWISHER PEARL	252-3417 4	
TEOLI ERNEST	251-0662+5	
TOLA EDW	251-1332 3	
TUCKER JAS O SR	251-0619	
TUFANO DON J	251-2048 3	
VALLADARES MARIA	252-4653	
VERASSI THOS	252-2442 4	
WATKINS M J	252-0195	
WATKINS T C	252-0195	
WILLIAMS LILLIAN D	252-7853 4	
WILLIAMS PAUL D	251-0946 3	
ZELLMER EMIL R	251-0362	
ZIMMERMAN CHAS	252-0134+5	
ZIMMERMAN MAY	252-0134+5	
18540.....		
18617...DESERT GARDENS MBL		
ASKEN CHAS W	252-5410 4	
BRANTOLINO LARRY	252-1824+5	
*CANYON CNTY LCKEKEY	251-3409 4	
CARSON KENNETH A	251-1042+5	
CHICK G E	252-2223 3	
CHICK ROBT F	252-2434	
CORLEY BENTON N	252-3406 3	
CORMIER MARY F	251-0238	
CULLEN FRANK J	252-2753	
DEAN CLYDE O	252-0794+5	
DENNES HARRY J	252-2755	
*DESERT GRDNS MBL	PK252-2755	
FISHER BONNIE	252-6184	
FRIEND ALBERT N	251-1088+5	
HELMHOLT WM	252-5912	
HUTSON CARL E	251-1647 4	
IRWIN BRUCE R	251-1127	
KING J H	251-1618	
LEE JACK	252-5799+5	
LEONARD FLORENCE	252-3607 4	
LEVITT FLOYD R	252-5262	
LINDSEY S H	252-3289 3	
LOCKE ROY E	251-3389 3	
MANERKA E	252-5279	
MCKAY RALPH S	252-7487	
MILLER HENRY A	252-2514 3	
MORRIS JAS A	252-4409	
MURPHY EDGAR B	251-1521	
NEVINS E R	251-2536 4	
NOTZ PAULA	251-0605+5	
NYDAM PETER H	251-2191	
OLSEN DORIS W	251-3409 3	
PEVEHOUSE NELLIE E	252-3607 3	
PILKINGTON WALTER	252-3433 3	
RICKERD RUTH MRS	251-3665+5	
ROSSER A E	252-2901	
RUSSELL GUY S	252-3688	
STARK N H	252-0850 3	
TAYLOR WM H	251-2266 4	
THOMPSON CHALLONER	252-7008	
THOMPSON LENORA B	252-7008	
TURNER ETHEL M MRS	252-0177	
URBAN FOREST	251-1373	
18617.....		
18717*ALTA DENA DAIRY	252-9900	
18727*MOHAWK PETROLEUM CO	252-9881	
*U HAUL CO DEALER	252-9881	

## Sierra Highway

1971

## SIERRA DR E 91360 WESTLAKE VLG

2769 MESIROW ALLEN B 889-2110  
 2826 VANNEST HENRY A 889-0277  
 2909 COSTES ROBT 889-3919  
 2915 COLE ROBT G 889-0798  
 2923 PENFIELD DONALD D 889-2872  
 \* 0 BUS 5 RES

## SIERRA HWY 91321 NEWHALL

22977\*WESTERN CONCRT VLT 365-6212  
 23300\*JOY W EXCVTG&GRDG 361-3168  
 \* 2 BUS 0 RES

## SIERRA HWY 91342 SYLMAR

22117 WALK GEO V 367-3961  
 22124\*COSTAS ARCO SV STN 367-9086  
 22127 SAVILLE LUCY 362-1409  
 \* 1 BUS 2 RES

## SIERRA HWY N 91350 SAUGUS

27400\*MAISEL KURTH&ASC 788-6700  
 27570\*BELL&ASSOCTS RLTRS 361-5107  
 \* 2 BUS 0 RES

## SIERRA HWY W 91350 SAUGUS

17000\*ASSOCD WTR WLL SPLY365-7100  
 17956\*KRONNICK REALTY 365-4000  
 18027\*WACHTER HAY&GRAIN 781-3772  
 18348\*CANYN TLPHN ANSWRNG365-1131  
 \*COLLINS WATTS RLTY 365-6215  
 \*LASALLE EXT UNVRSTY365-1131  
 \*NEWHALL THERAPY SVS365-1131  
 \* 7 BUS 0 RES

## SIERRA PL 91208 GLENDALE

2001 ANDERSON LOUIS E 244-7190  
 2009 GILLET JEWELL F 245-1755  
 2013 FREITAG ARTHUR 241-4832  
 2021 APPEL CHAS F 244-9987  
 2023 CAMPBELL JOHN B 243-9702  
 \* 0 BUS 5 RES



## Soledad Canyon Highway

1971

SOLEDAD CANYON RD 91350 SAUGUS

18236\*SOLEDAD AUTO PARTS 361-0215  
 18246\*KDO REALTORS 365-9591  
 18350\*HOWARD&PHILS APPLNC361-4610  
 \*PHIL&HOWARDS APPLNC361-4610  
 18356\*NATIONAL AUTO GLASS365-6419  
 18360\*PALOS LINDOS INVEST361-5216  
 19004\*CARPENTERS SQB RNCH365-6331  
 19186\*BARRYS JEWELERS 361-7245  
 22116\*WHITTAKER CORPORATN365-4523  
 \* 9 BUS 0 RES



**6.53-Acre Vacant Land**

18322 and 18410 Sierra Highway  
Canyon Country, CA 91387

Inquiry Number: 4068833.3

September 17, 2014

## Certified Sanborn® Map Report



6 Armstrong Road, 4th Floor  
Shelton, Connecticut 06484  
Toll Free: 800.352.0050  
[www.edrnet.com](http://www.edrnet.com)

# Certified Sanborn® Map Report

9/17/14

**Site Name:**

6.53-Acre Vacant Land  
18322 and 18410 Sierra  
Canyon Country, CA 91387

**Client Name:**

Rincon  
180 North Ashwood Avenue  
Ventura, CA 93003-0000



EDR Inquiry # 4068833.3

Contact: Sarah Larese

The Sanborn Library has been searched by EDR and maps covering the target property location as provided by Rincon were identified for the years listed below. The Sanborn Library is the largest, most complete collection of fire insurance maps. The collection includes maps from Sanborn, Bromley, Perris & Browne, Hopkins, Barlow, and others. Only Environmental Data Resources Inc. (EDR) is authorized to grant rights for commercial reproduction of maps by the Sanborn Library LLC, the copyright holder for the collection. Results can be authenticated by visiting [www.edrnet.com/sanborn](http://www.edrnet.com/sanborn).

The Sanborn Library is continually enhanced with newly identified map archives. This report accesses all maps in the collection as of the day this report was generated.

## Certified Sanborn Results:

**Site Name:** 6.53-Acre Vacant Land  
**Address:** 18322 and 18410 Sierra Highway  
**City, State, Zip:** Canyon Country, CA 91387  
**Cross Street:**  
**P.O. #** 14-00816  
**Project:** 14-00816  
**Certification #** 735A-471B-B70F



Sanborn® Library search results  
Certification # 735A-471B-B70F

## UNMAPPED PROPERTY

This report certifies that the complete holdings of the Sanborn Library, LLC collection have been searched based on client supplied target property information, and fire insurance maps covering the target property were not found.

The Sanborn Library includes more than 1.2 million fire insurance maps from Sanborn, Bromley, Perris & Browne, Hopkins, Barlow and others which track historical property usage in approximately 12,000 American cities and towns. Collections searched:

- Library of Congress
- University Publications of America
- EDR Private Collection

*The Sanborn Library LLC Since 1866™*

## Limited Permission To Make Copies

Rincon (the client) is permitted to make up to FIVE photocopies of this Sanborn Map transmittal and each fire insurance map accompanying this report solely for the limited use of its customer. No one other than the client is authorized to make copies. Upon request made directly to an EDR Account Executive, the client may be permitted to make a limited number of additional photocopies. This permission is conditioned upon compliance by the client, its customer and their agents with EDR's copyright policy; a copy of which is available upon request.

### Disclaimer - Copyright and Trademark notice

This Report contains certain information obtained from a variety of public and other sources reasonably available to Environmental Data Resources, Inc. It cannot be concluded from this Report that coverage information for the target and surrounding properties does not exist from other sources. NO WARRANTY EXPRESSED OR IMPLIED, IS MADE WHATSOEVER IN CONNECTION WITH THIS REPORT. ENVIRONMENTAL DATA RESOURCES, INC. SPECIFICALLY DISCLAIMS THE MAKING OF ANY SUCH WARRANTIES, INCLUDING WITHOUT LIMITATION, MERCHANTABILITY OR FITNESS FOR A PARTICULAR USE OR PURPOSE. ALL RISK IS ASSUMED BY THE USER. IN NO EVENT SHALL ENVIRONMENTAL DATA RESOURCES, INC. BE LIABLE TO ANYONE, WHETHER ARISING OUT OF ERRORS OR OMISSIONS, NEGLIGENCE, ACCIDENT OR ANY OTHER CAUSE, FOR ANY LOSS OF DAMAGE, INCLUDING, WITHOUT LIMITATION, SPECIAL, INCIDENTAL CONSEQUENTIAL, OR EXEMPLARY DAMAGES. ANY LIABILITY ON THE PART OF ENVIRONMENTAL DATA RESOURCES, INC. IS STRICTLY LIMITED TO A REFUND OF THE AMOUNT PAID FOR THIS REPORT. Purchaser accepts this Report "AS IS". Any analyses, estimates, ratings, environmental risk levels or risk codes provided in this Report are provided for illustrative purposes only, and are not intended to provide, nor should they be interpreted as providing any facts regarding, or prediction or forecast of, any environmental risk for any property. Only a Phase I Environmental Site Assessment performed by an environmental professional can provide information regarding the environmental risk for any property. Additionally, the information provided in this Report is not to be construed as legal advice.

Copyright 2014 by Environmental Data Resources, Inc. All rights reserved. Reproduction in any media or format, in whole or in part, of any report or map of Environmental Data Resources, Inc., or its affiliates, is prohibited without prior written permission.

EDR and its logos (including Sanborn and Sanborn Map) are trademarks of Environmental Data Resources, Inc. or its affiliates. All other trademarks used herein are the property of their respective owners.